SECTIONAL MAP OF FRANKLIN COUNTY MISSOURI.

Showing its subdivision into Congressional and Municipal Townships with the location of its Towns and Villages, Rail Roads, Public Roads, Streams, Churches, Schoolhouses &c. &c.

COMPILED BY
L. D. Worley
1877.

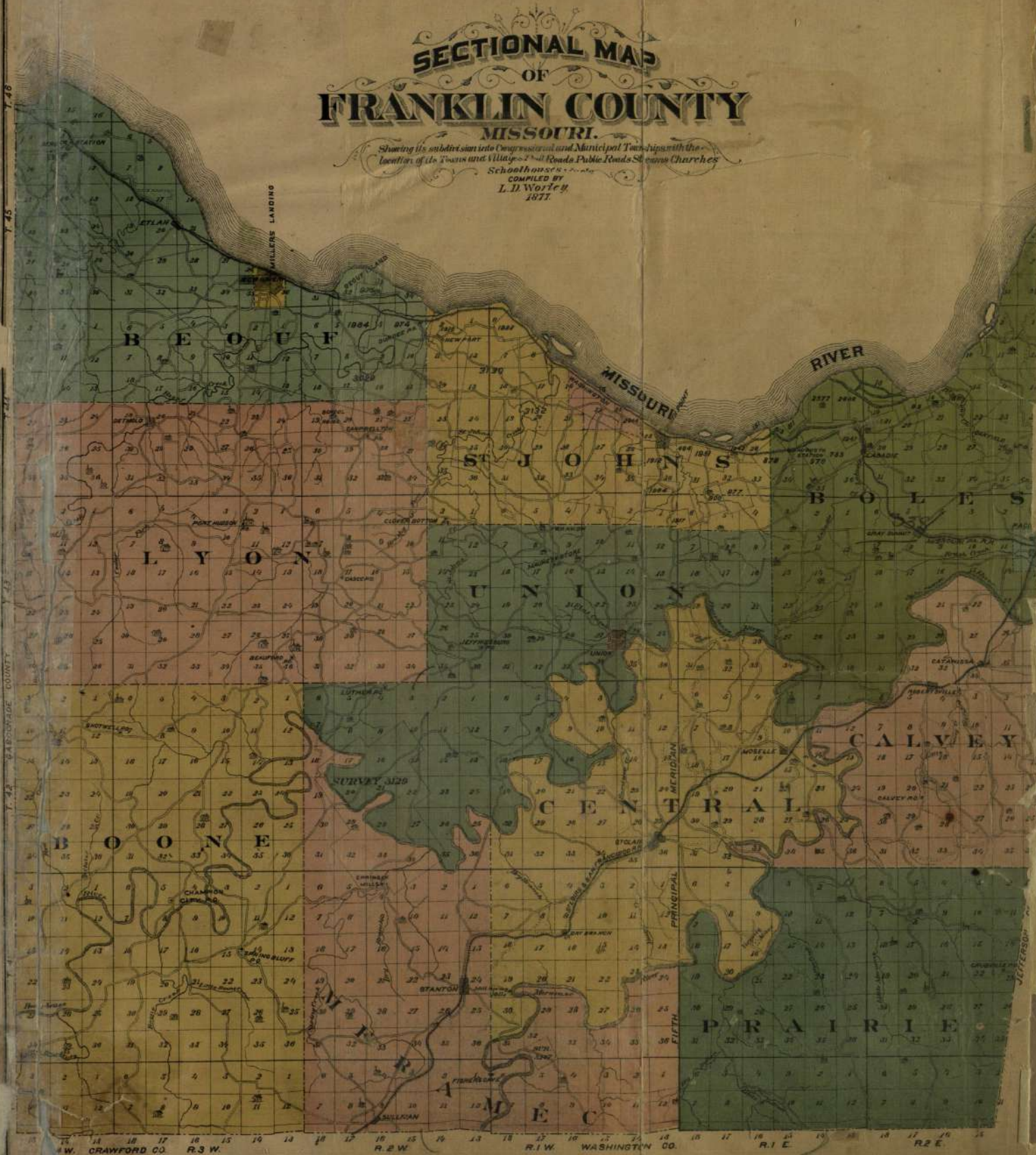

TOWNSHIP 40 & 41 N. RANGE 3 E. 5TH P.M.

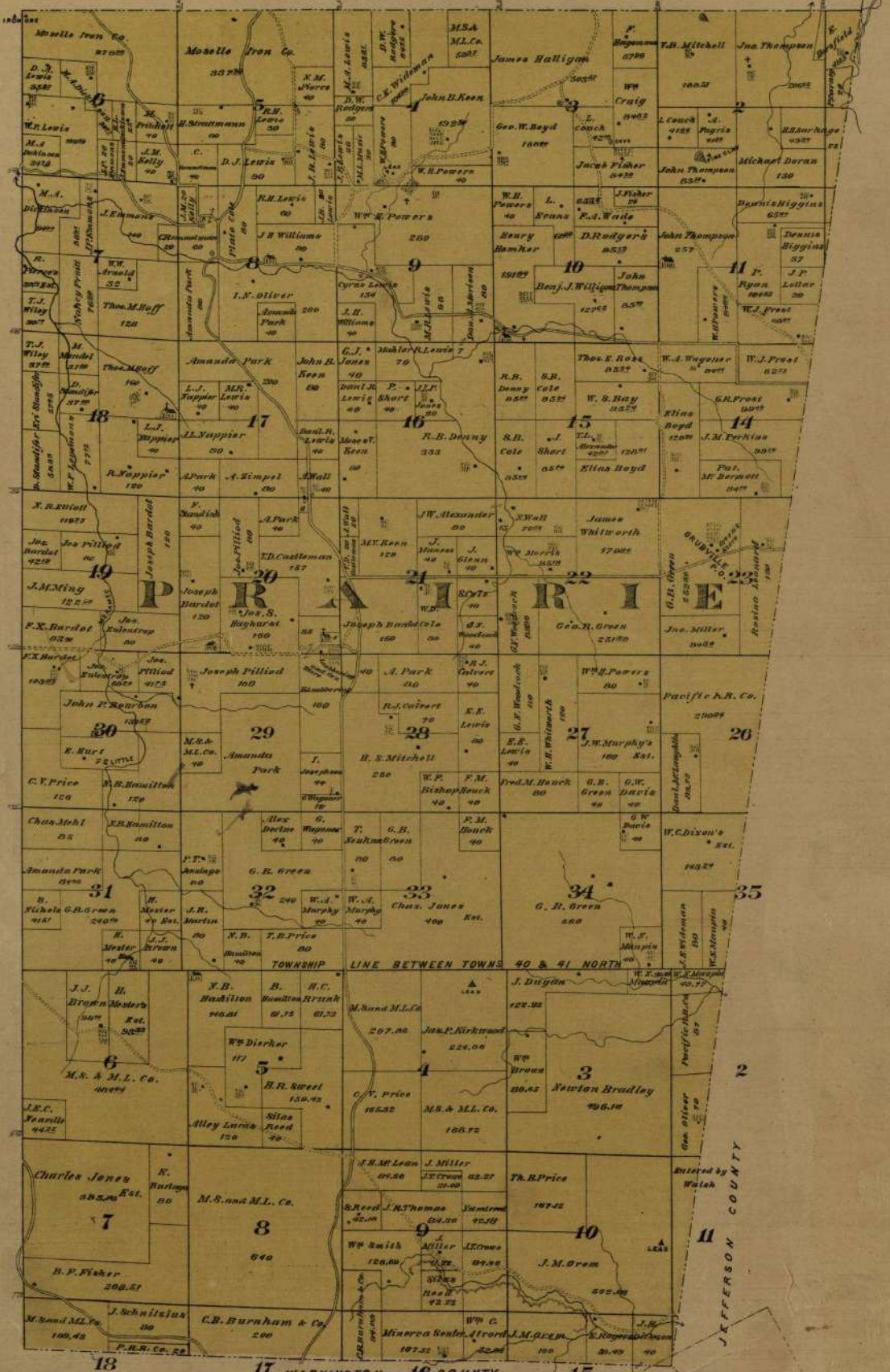

MAP OF TOWNSHIP 42 NORTH

RANGE 2 E. 5th P. M.

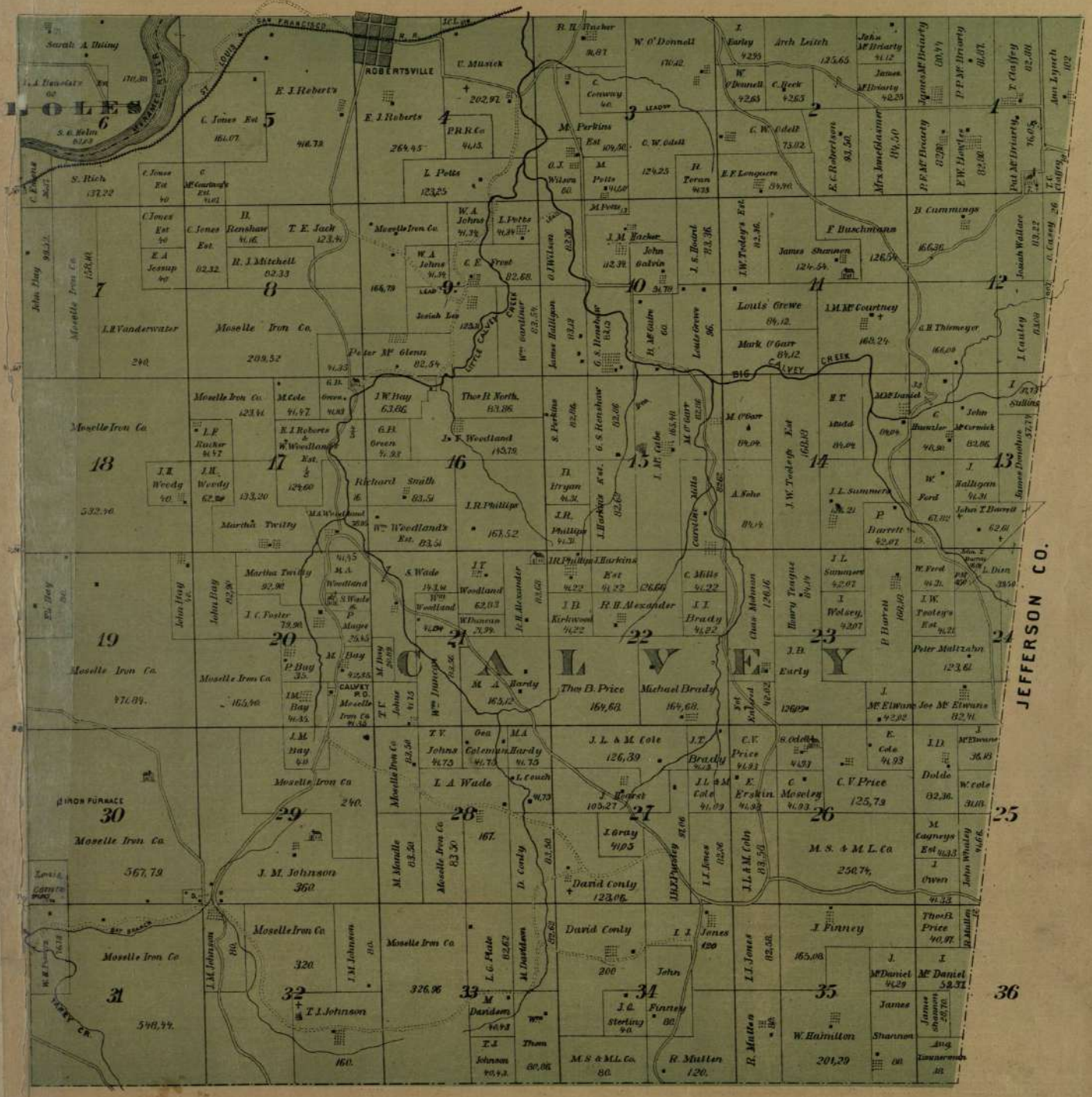

MAP OF TOWNSHIP 43 NORTH

RANGE 2 E. OF 5TH P.M.

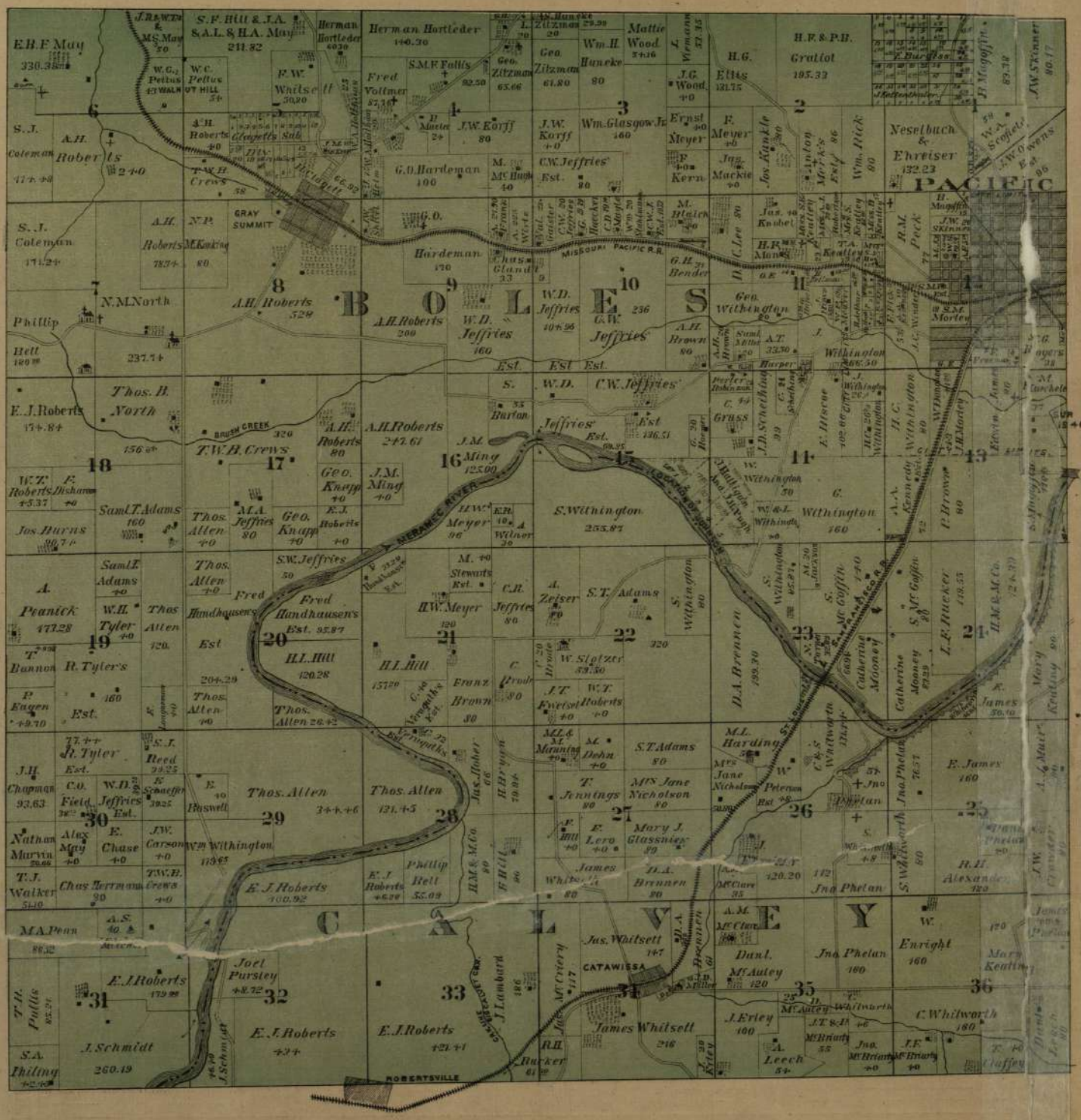

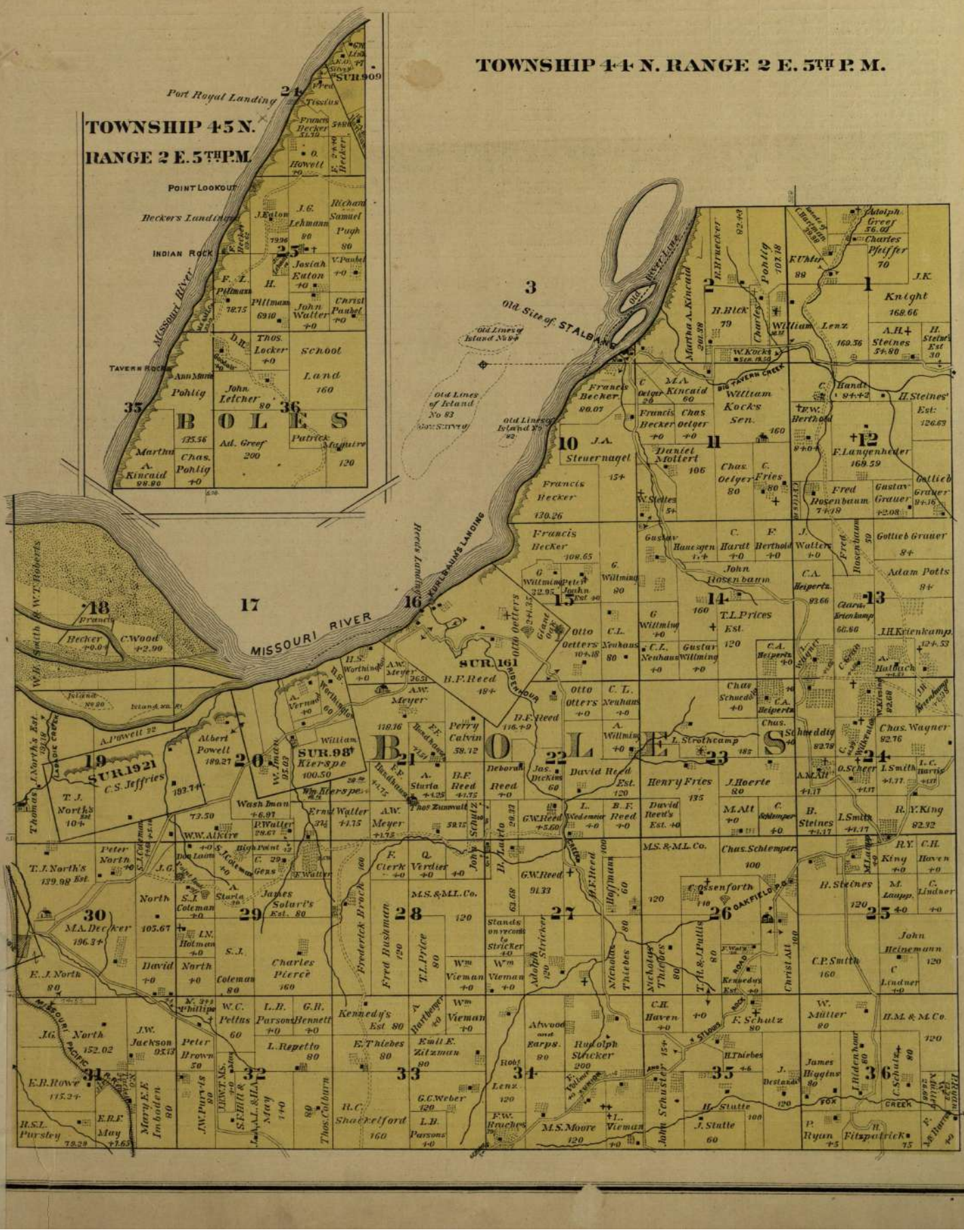
TOWNSHIP 44 N. RANGE 2 E. 5TH P. M.
TOWNSHIP 45 N.
RANGE 2 E. 5TH P.M.
Port Royal Landing
POINT LOOKOUT
Beckers Landing
INDIAN ROCK
TAVERN ROCK
Missouri River
Old Site of STALBANS
Old Lines of Island No 84
Old Lines of Island No 83
Old Lines of Island No 82
Hicks Landing
KUHLBRAUN'S LANDING
MISSOURI RIVER
BIG TAVERN CREEK
OAKFIELD P.O.
MISSOURI PACIFIC
BOLES
BOLES
SUR 909
SUR 161
SUR 1921
SUR 98
Knight
Steinmann
Lenz
Steines
Langenheder
Rosenbaum
Grauer
Potts
Kienkamp
Wagner
Smith
King
Haven
Lindner
Smith
Smith
Schulz
Schulz
Schulz

TOWNSHIPS 40 & 41 N., RANGE 1 E. 5TH P.M.

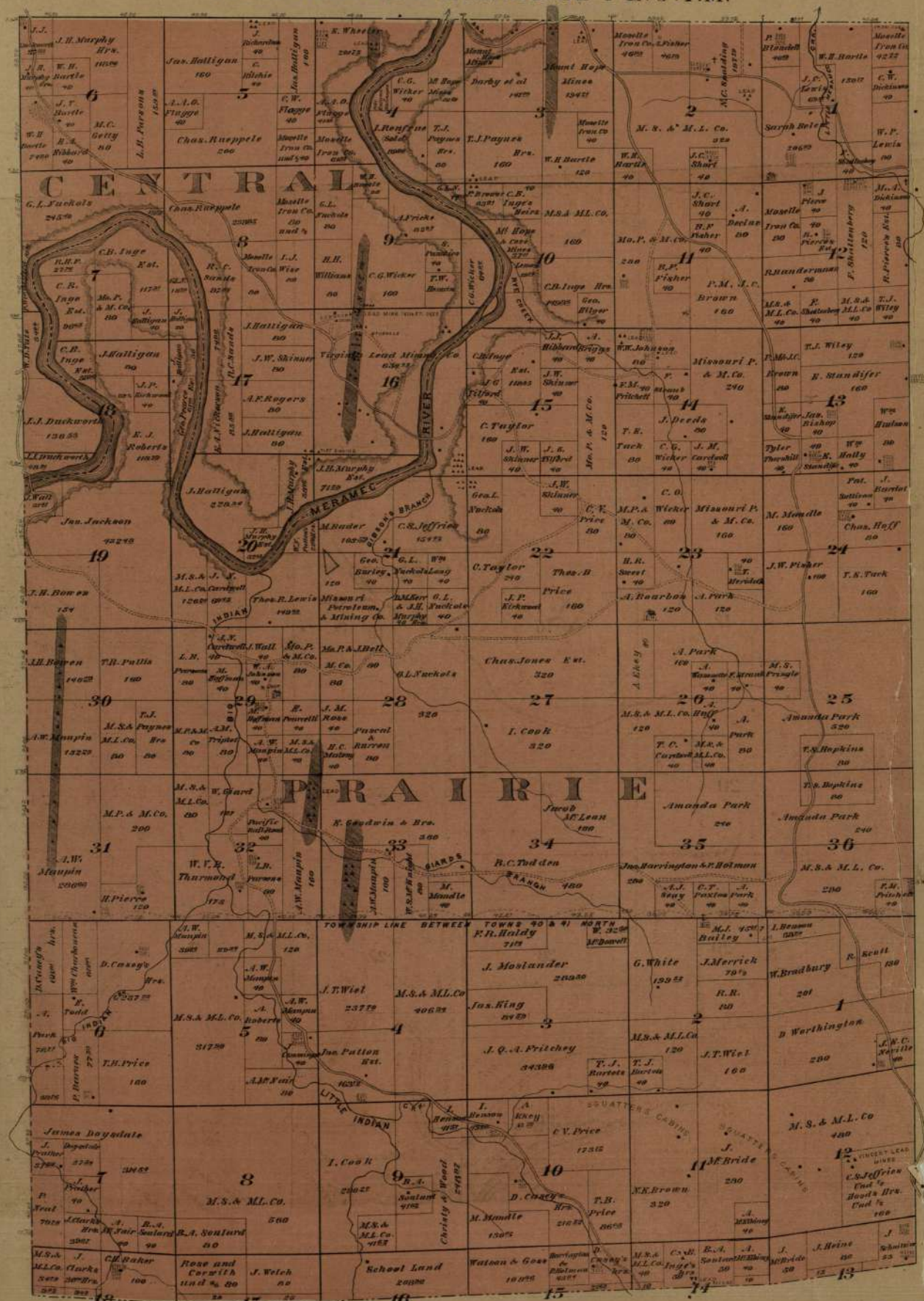

MAP OF TOWNSHIP 42 NORTH

RANGE 1 E. 5TH P.M.

MAP OF TOWNSHIP 43 NORTH

RANGE 1 E. 5TH P.M.

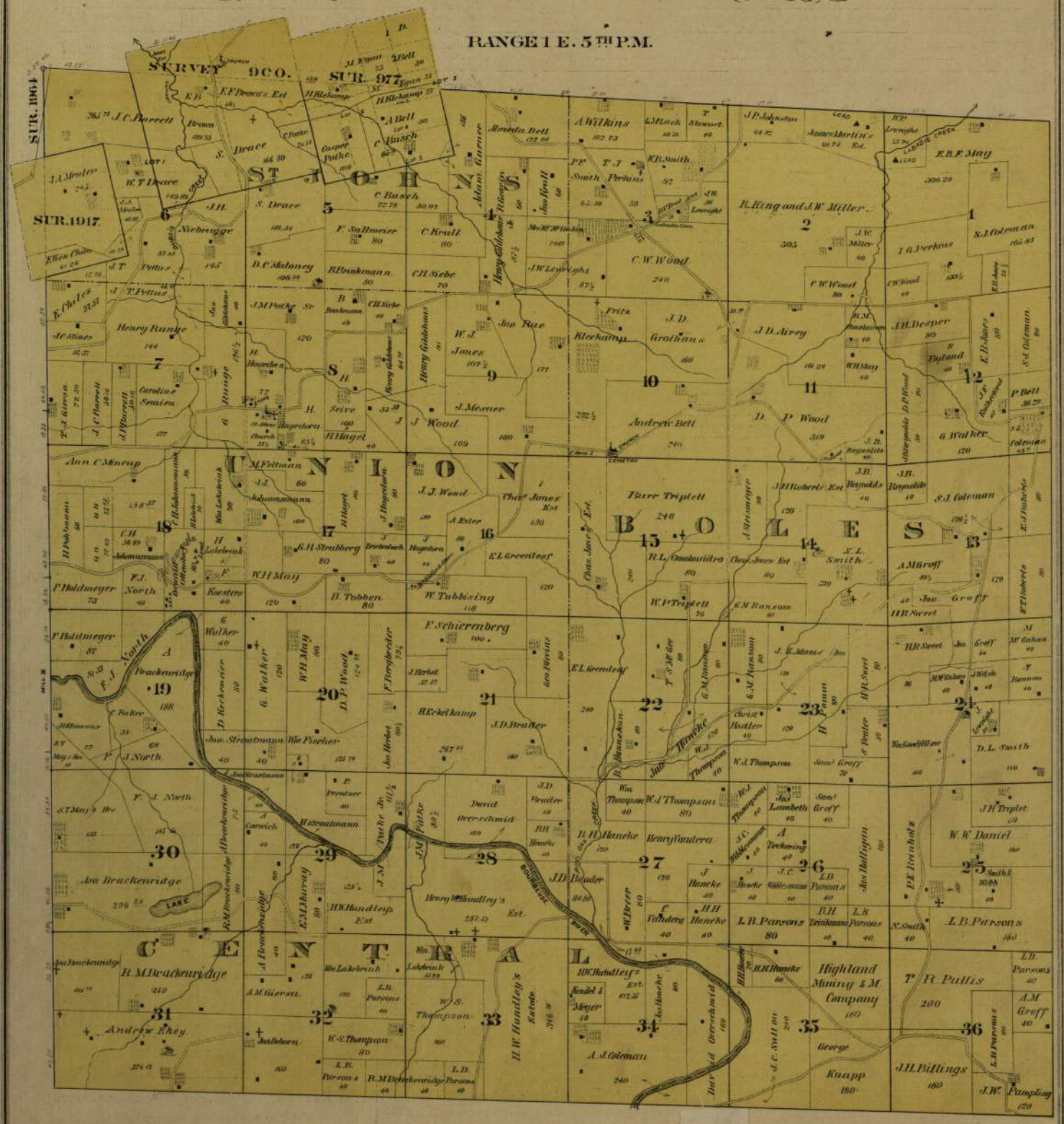

"LONE VALLEY" property of JAS. A. MAY Esq. (deceased) Sec. 32, T. 44, R. 2 E., Franklin Co., Mo.

Farm Residence of W. H. KENNEDY Esq. Sec. 18, T. 42, R. 1 E Franklin Co., Mo.

TOWNSHIP 44 N., RANGE 1 E. 5TH P.M.

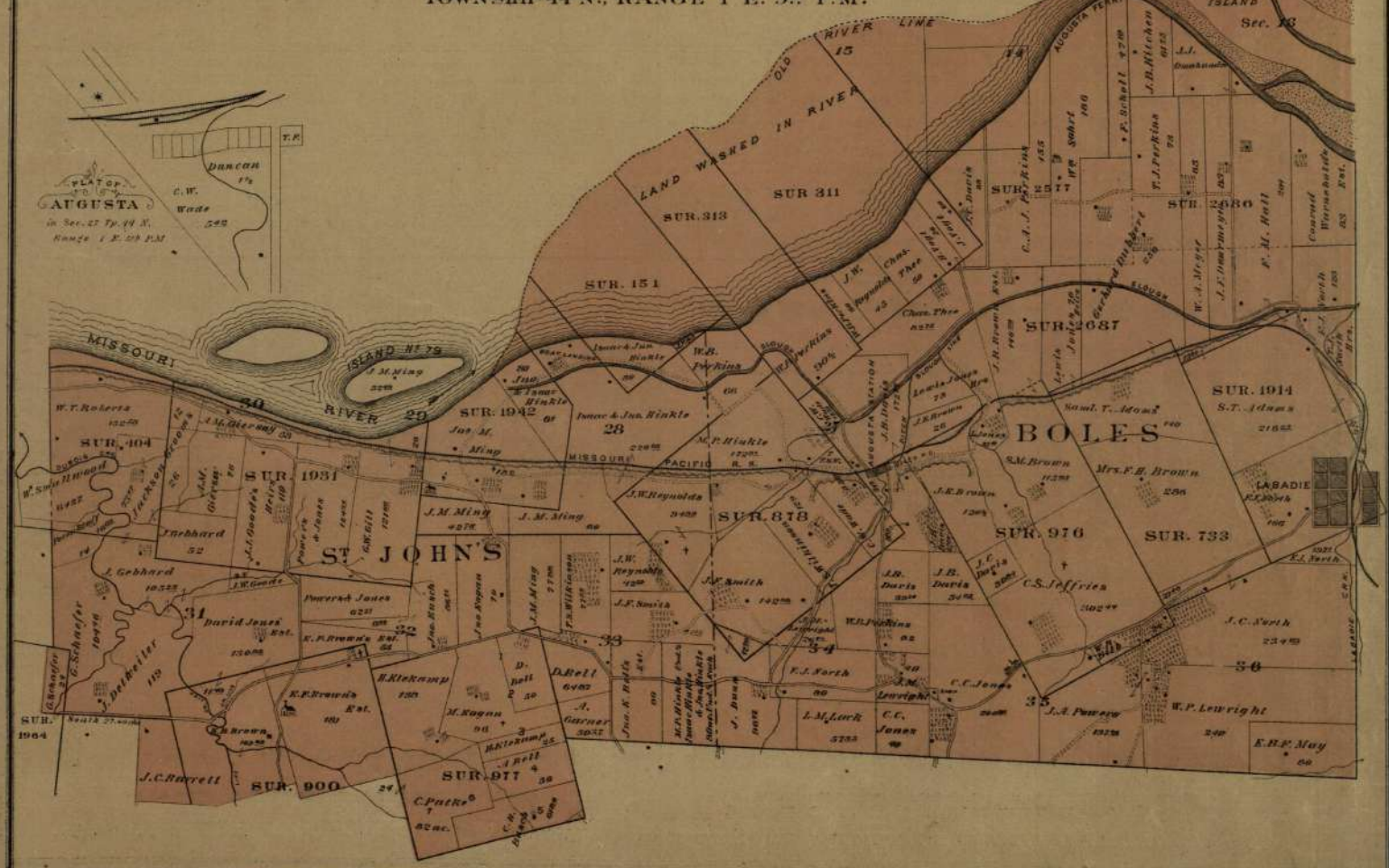

TOWNSHIPS 40 AND 41 NORTH, RANGE 1 WEST OF 5TH P.M.

DISTANCES & OFFSETTS NOT GIVEN ON THIS LINE

MAP OF TOWNSHIP 42 NORTH

RANGE 1 W. 5TH P.M.

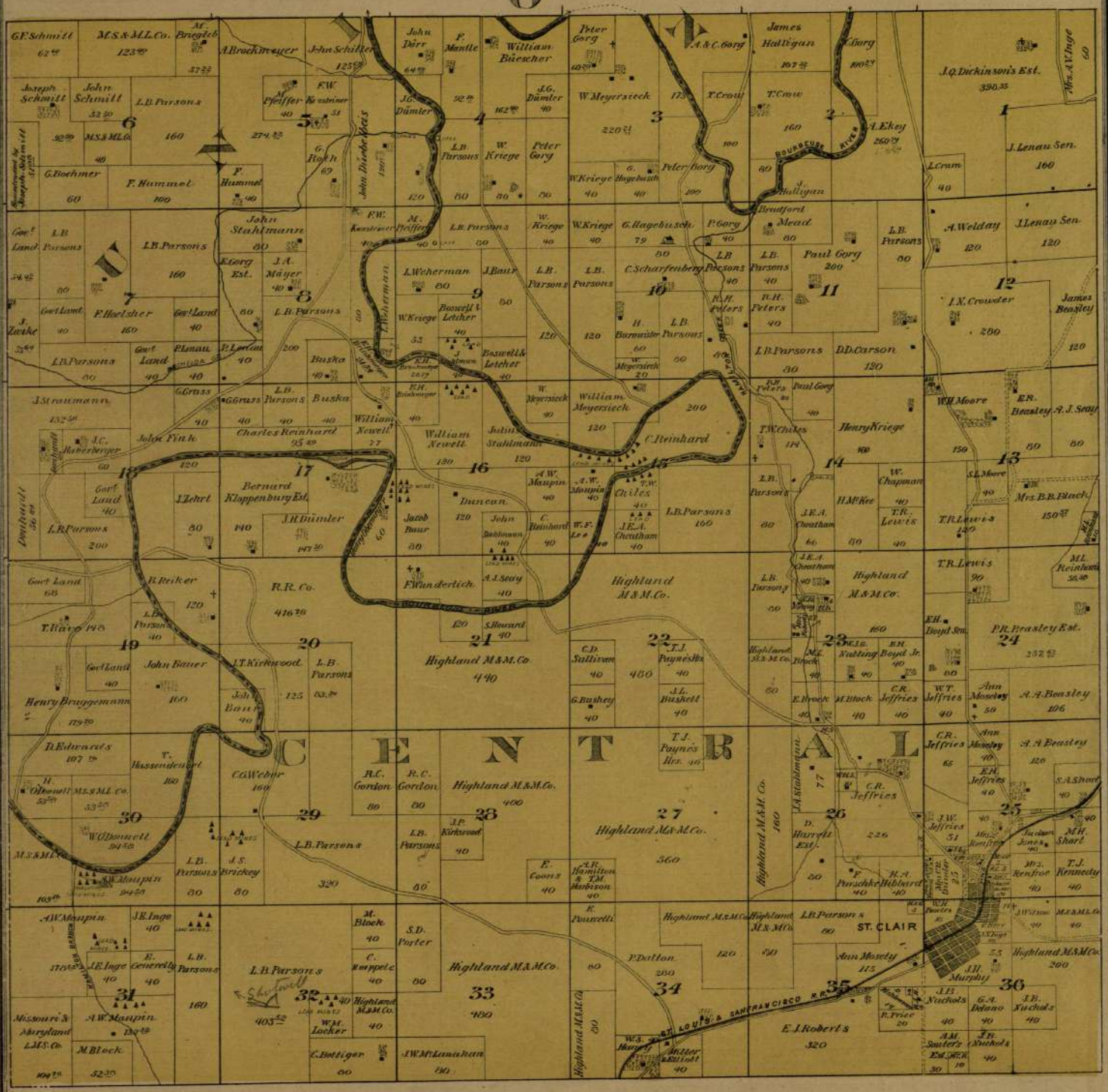

MAP OF TOWNSHIP 43 NORTH

RANGE 1 W. 5th P. M.

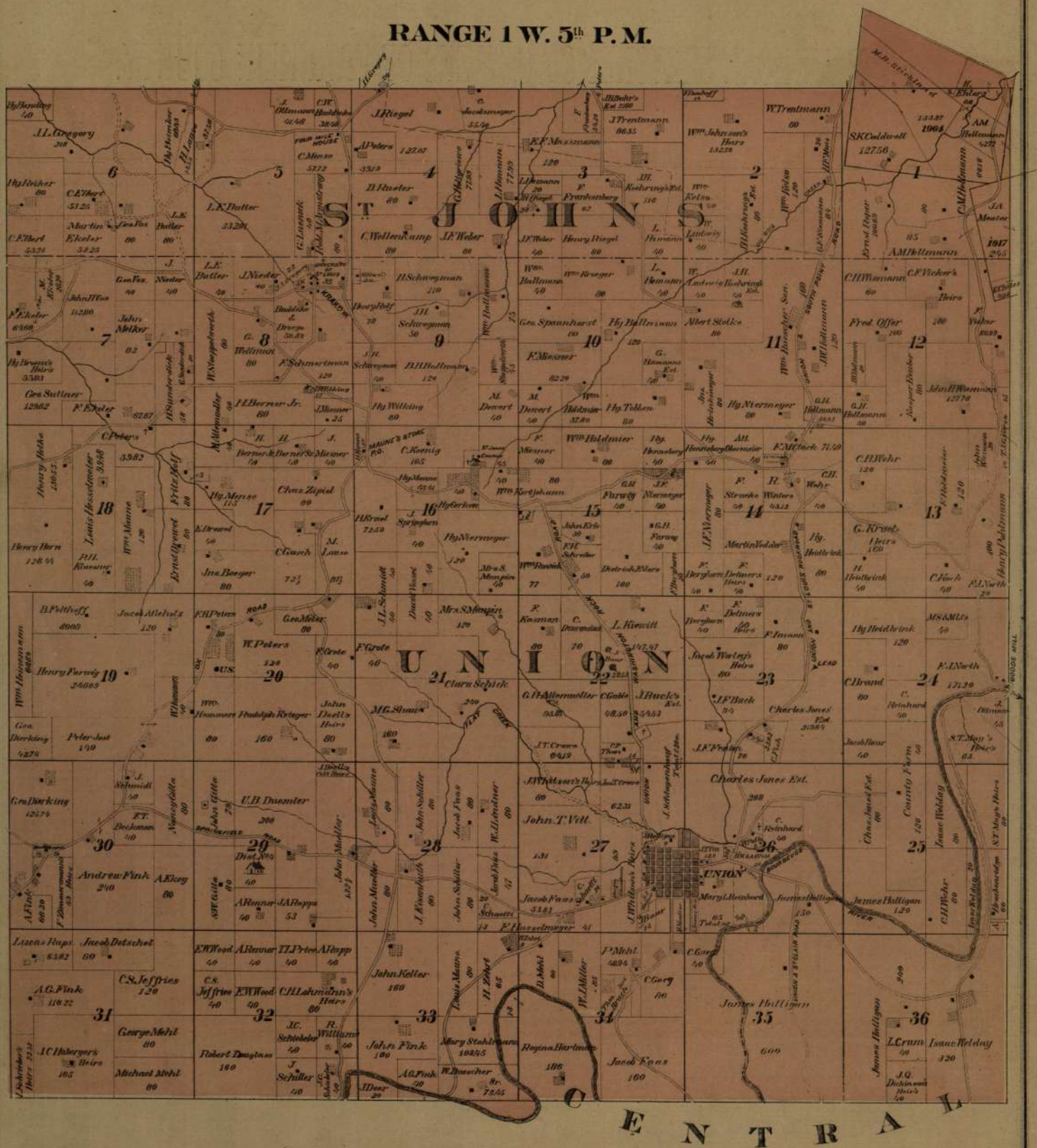

MAP OF TOWNSHIP 44 NORTH

RANGE 1 W. 5TH P.M.

Being a part of St Johns Township

FARM RESIDENCE OF J. C. ALTHEN, CLOVER BOTTOM, SEC. 2, T. 43 N. RANGE 2 WEST.

Plat of N. W¼ of N. E¼ of Sec. 15 T. 45 R. 1 W.

OF

KRAKOW

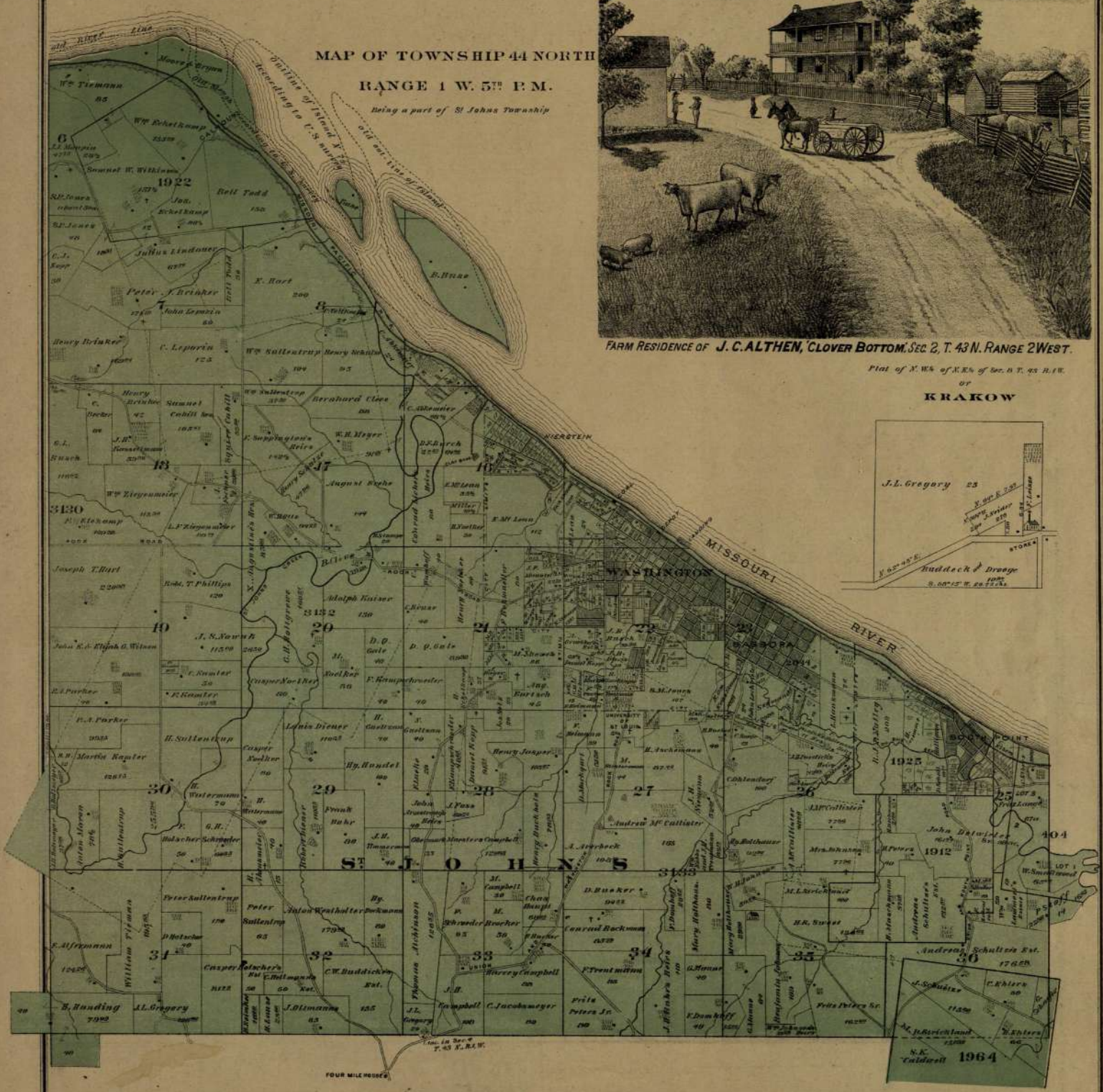

MAP OF TOWNSHIP'S 40 & 41 N. RANGE 2 W. 5TH P.M.

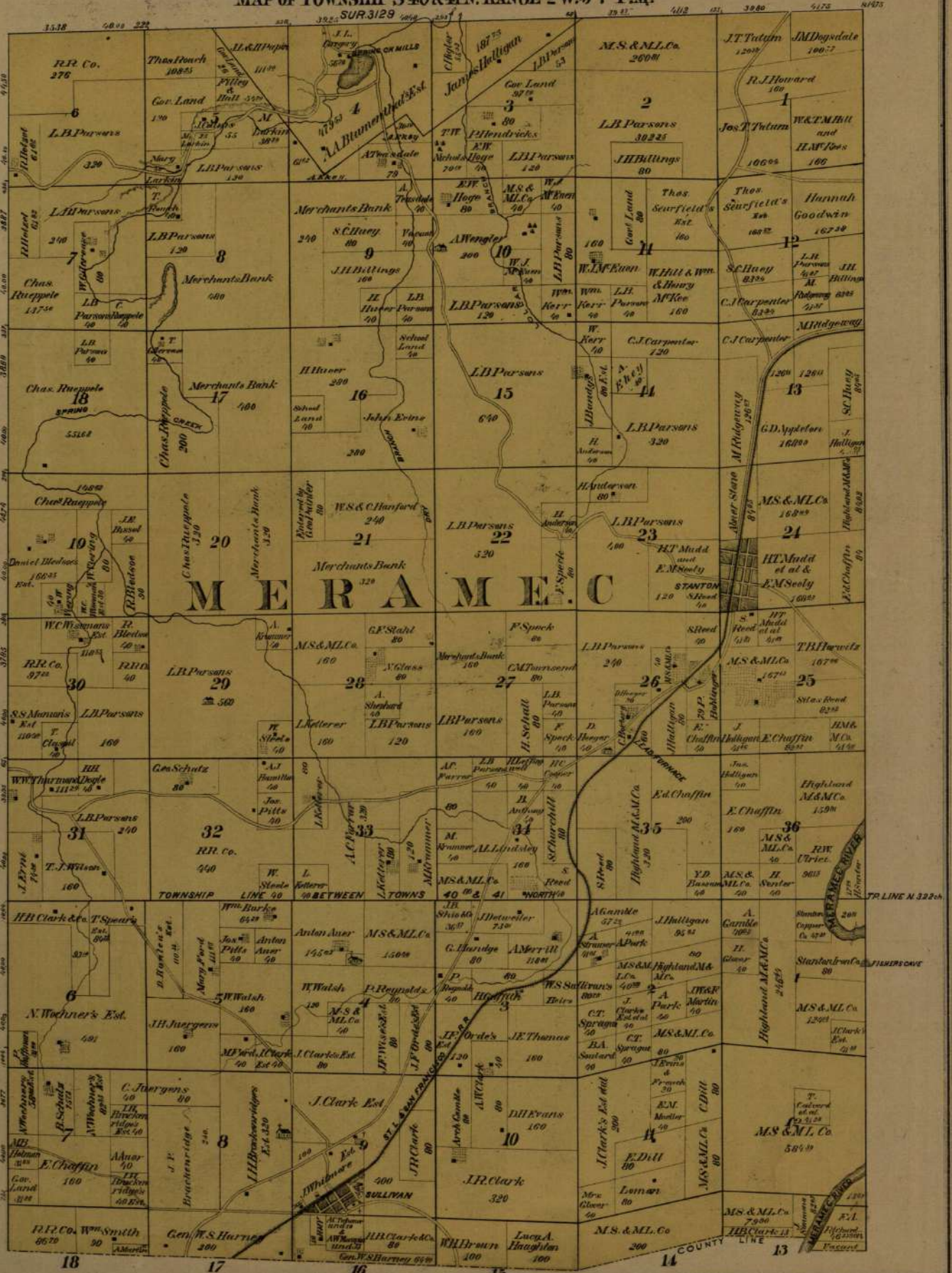

MAP OF TOWNSHIP 42 NORTH

RANGE 2. W. 5TH P.M.

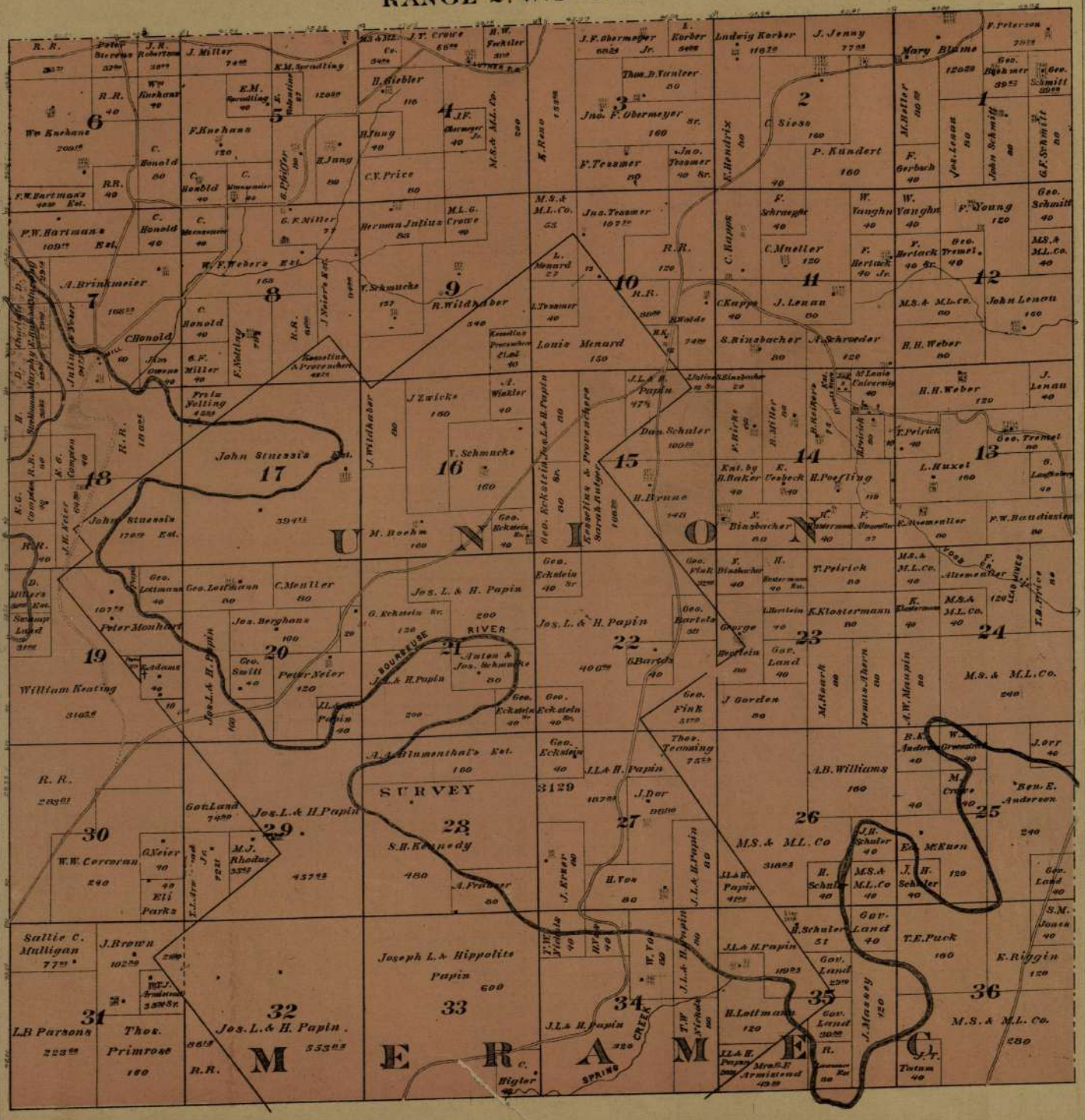

MAP OF TOWNSHIP 43 NORTH

RANGE 2 W. 5TH P.M.

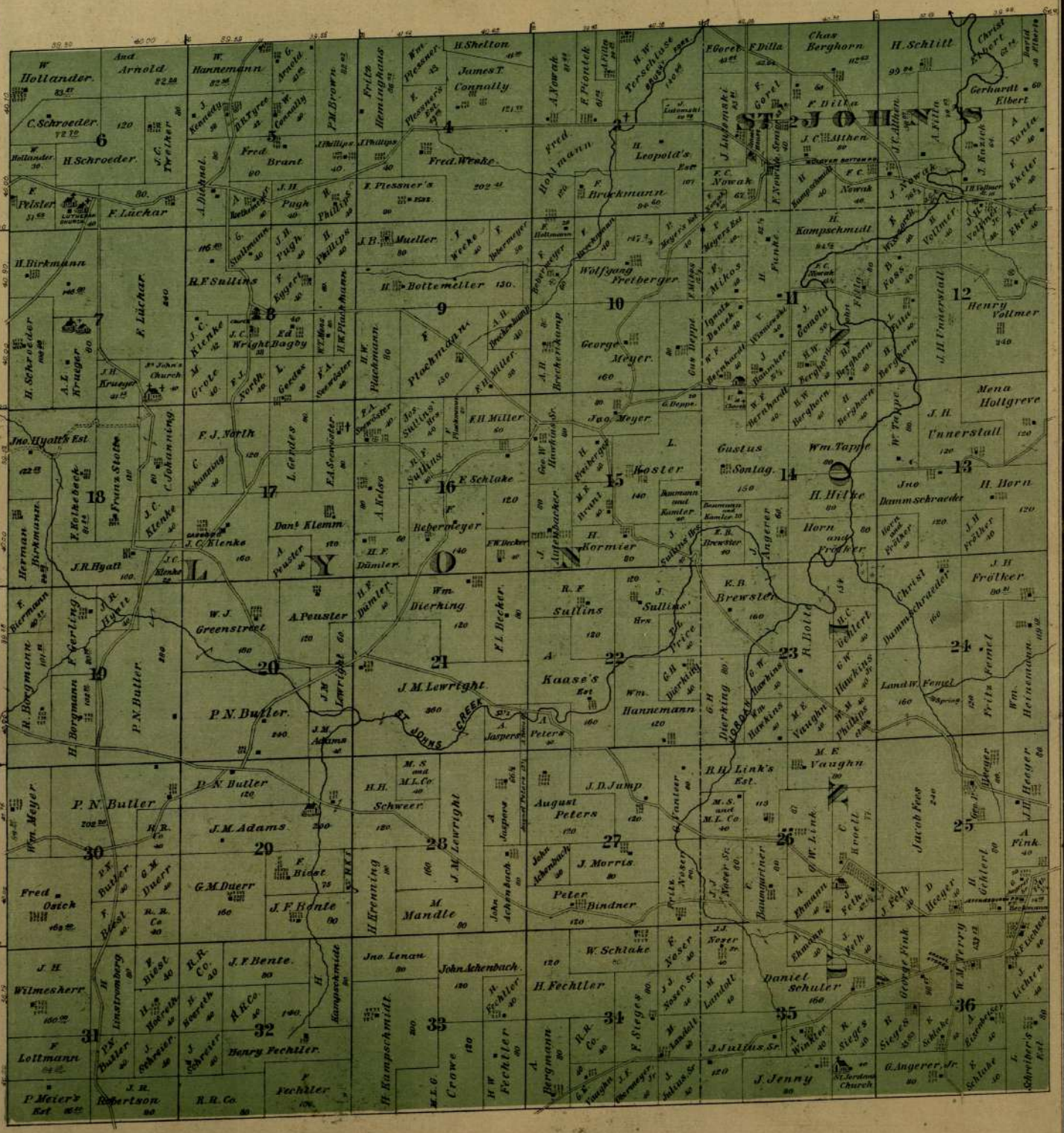

MAP OF TOWNSHIP'S 44 & 45 N. RANGE 2 W. 5TH P.M.

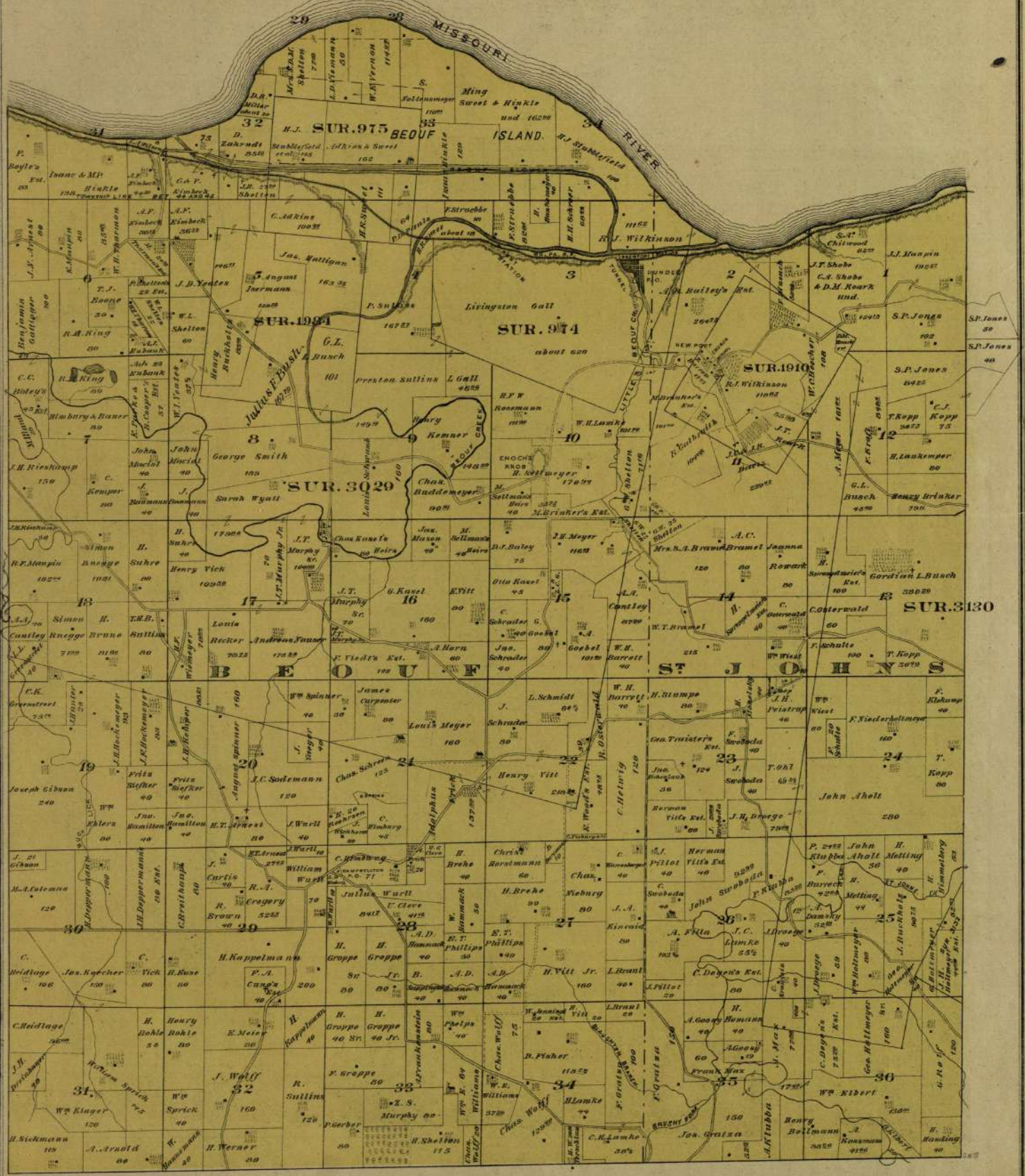
MISSOURI
RIVER
BEOUF ISLAND
SUR. 975
SUR. 1984
SUR. 914
SUR. 1910
SUR. 3029
SUR. 3130
BEOUF
ST. JOHNS
Livingston Gall
Julius F. Busch
Henry Kemner
Chas. Buddemeyer
George Smith
Sarah Wyatt
Preston Sullins
L. Gall
Louis Becker
Andrew Fauser
Henry Vick
Louis Meyer
Henry Vitt
John Aholt
Chas. Schroeder
Julius Wurll
William Wurll
H. Kappelmann
F. A. Cung's Est.
J. Wolff
R. Sullins
P. Gerber
H. Sheldon
Chas. Wolff
B. Fisher
H. Lamke
C. H. Lamke
Jos. Gratza
Henry Bollmann
Wm. Kibert
Frank Max
A. Klubba
Wm. Klager
H. Sickmann
A. Arnold
H. Werner
Wm. Sprick
Wm. Spinner
James Carpenter
J. C. Sodemann
Fritz Siefker
Jno. Hamilton
H. T. Jernest
J. Wurll
C. Heidlage
Jos. Kaecher
H. Kuse
H. Bohle
Henry Bohle
E. Meier
H. Groppe Sr.
H. Groppe Jr.
F. Groppe
Z. S. Murphy
Chas. Wolff
Wm. Phelps
Wm. E. Williams
H. Lamke
Henry Hemann
M. Goody
Frank Max
Jos. Gratza
Henry Bollmann
A. Klubba
Wm. Kibert
H. Hanking
Geo. Holtmeyer
C. Dugan's Est.
J. Droege
J. Pillot
C. Dugan's Est.
A. Frita
J. C. Lamke
J. Droege
Jno. Strobeda
F. Klubba
J. Damsky
H. Metting
John Aholt
P. Klubba
Herman Vitt's Est.
J. H. Droege
Jno. Strobeda
Geo. Truister's Est.
F. Swoboda
J. Swoboda
T. Obst
H. Stumpe
W. H. Barrett
L. Schmidt
J. Schrader
Henry Vitt
Christ Horstmann
H. Brehe
Chas. Niebury
J. A. Kincaid
E. T. Phillips
H. Vitt Jr.
L. Brant
J. Pillot
C. Dugan's Est.
A. Goody
H. Hemann
Frank Max
Jos. Gratza
Henry Bollmann
A. Klubba
Wm. Kibert
H. Hanking
Geo. Holtmeyer
C. Dugan's Est.
J. Droege
Wm. Holtmeyer
Geo. Holtmeyer
J. H. Holtmeyer
H. Zimmelberg
J. Buckholz
H. Melting
John Aholt
P. Klubba
Barrech
J. Damsky
H. Metting
J. Droege
J. C. Lamke
A. Frita
C. Dugan's Est.
Jno. Strobeda
F

MAP OF TOWNSHIP'S 40 & 41 N., RANGES 3 & 4 W. 5TH P.M.

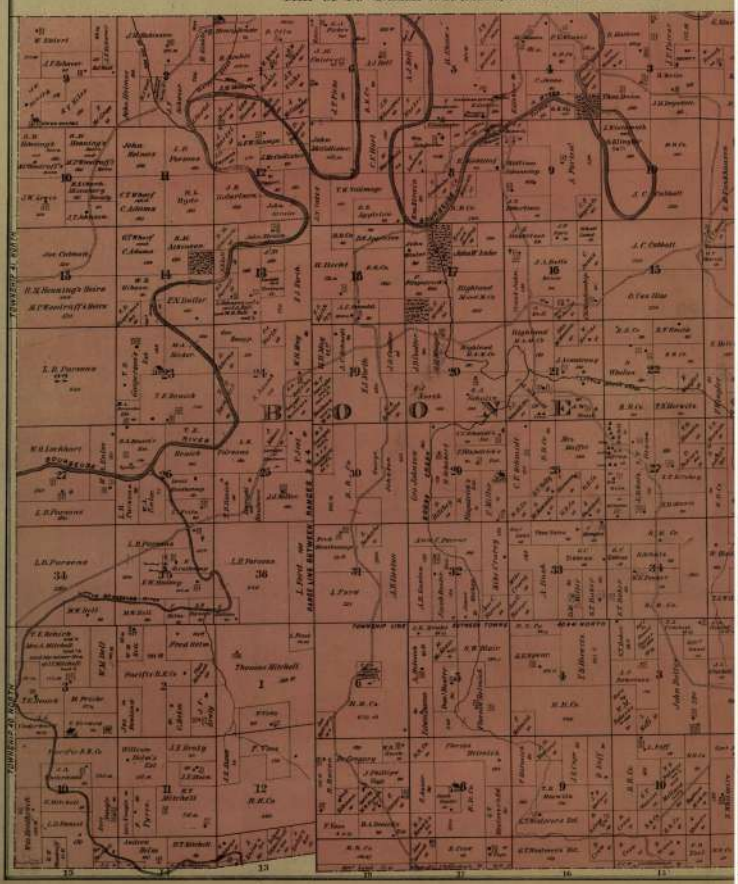

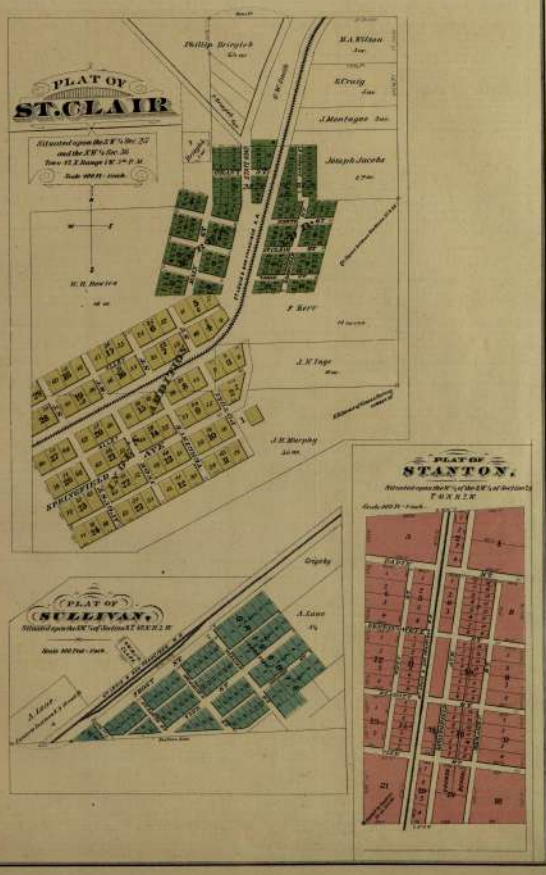

MAP OF TOWNSHIP 42 NORTH

RANGE 3. W. 5th P.M.

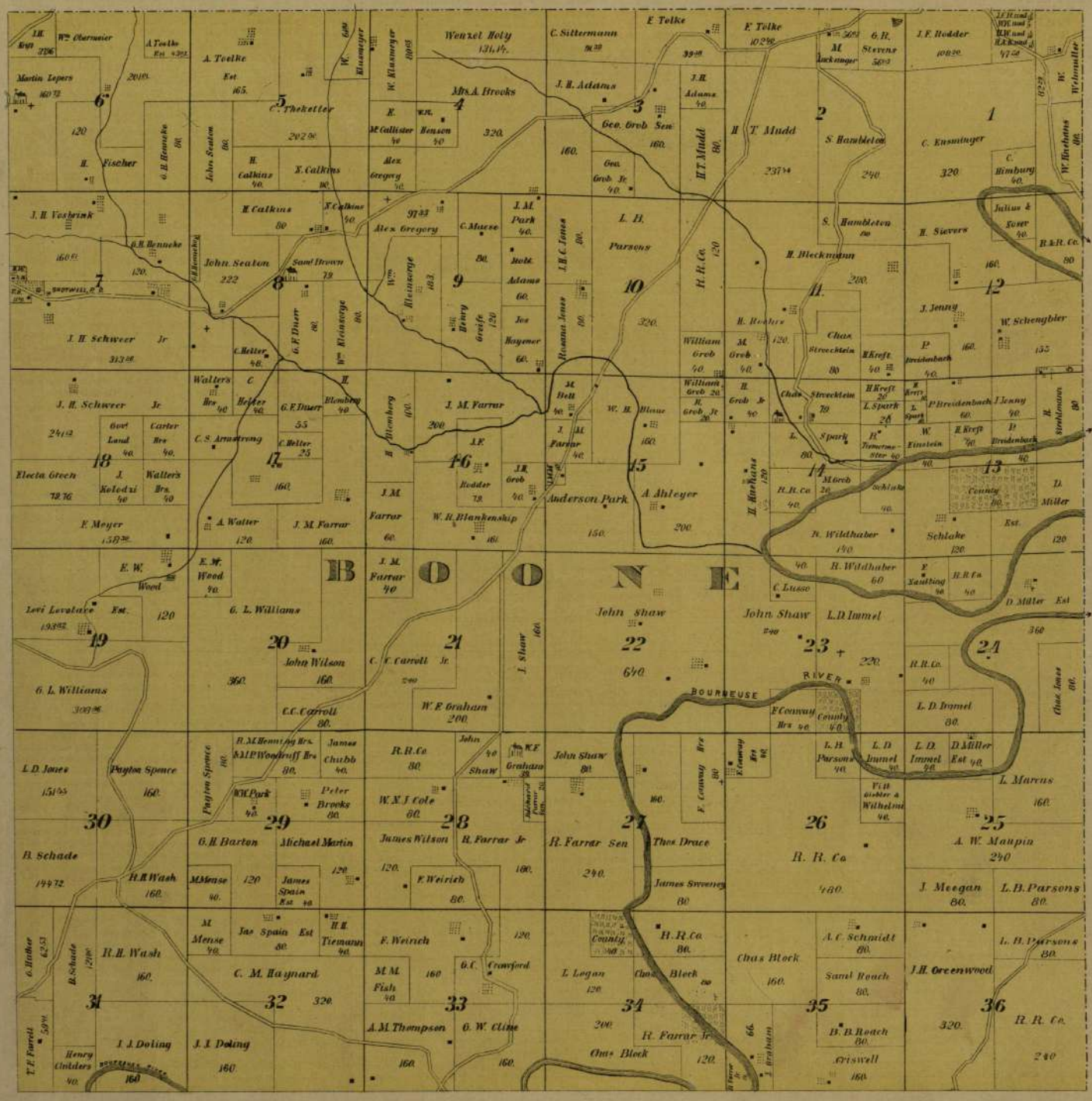

MAP OF TOWNSHIP 43 NORTH

RANGE 3 W. 5th P. M.

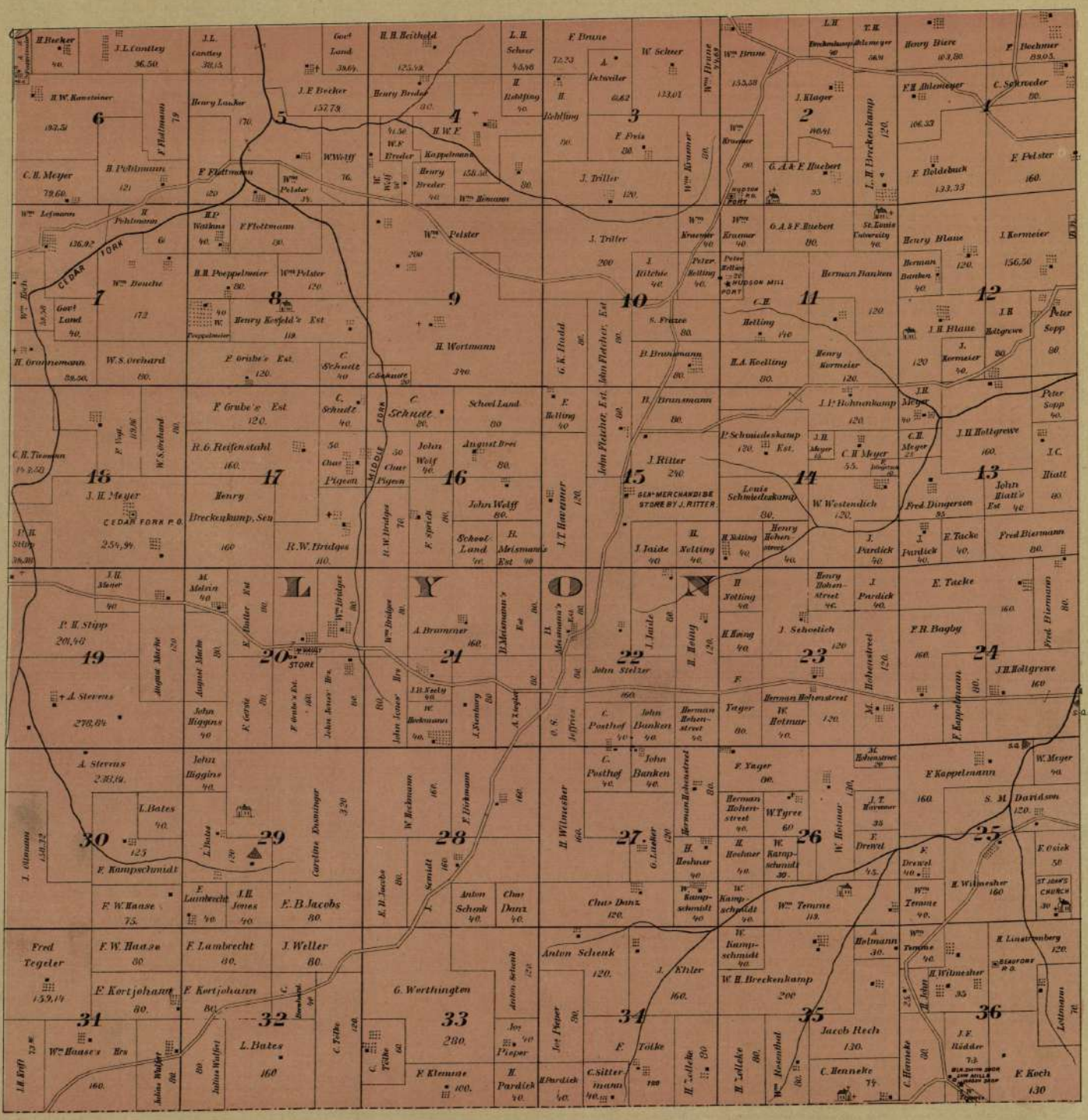

MAP OF TOWNSHIP 44 NORTH

RANGE 3 W. 5TH P.M.

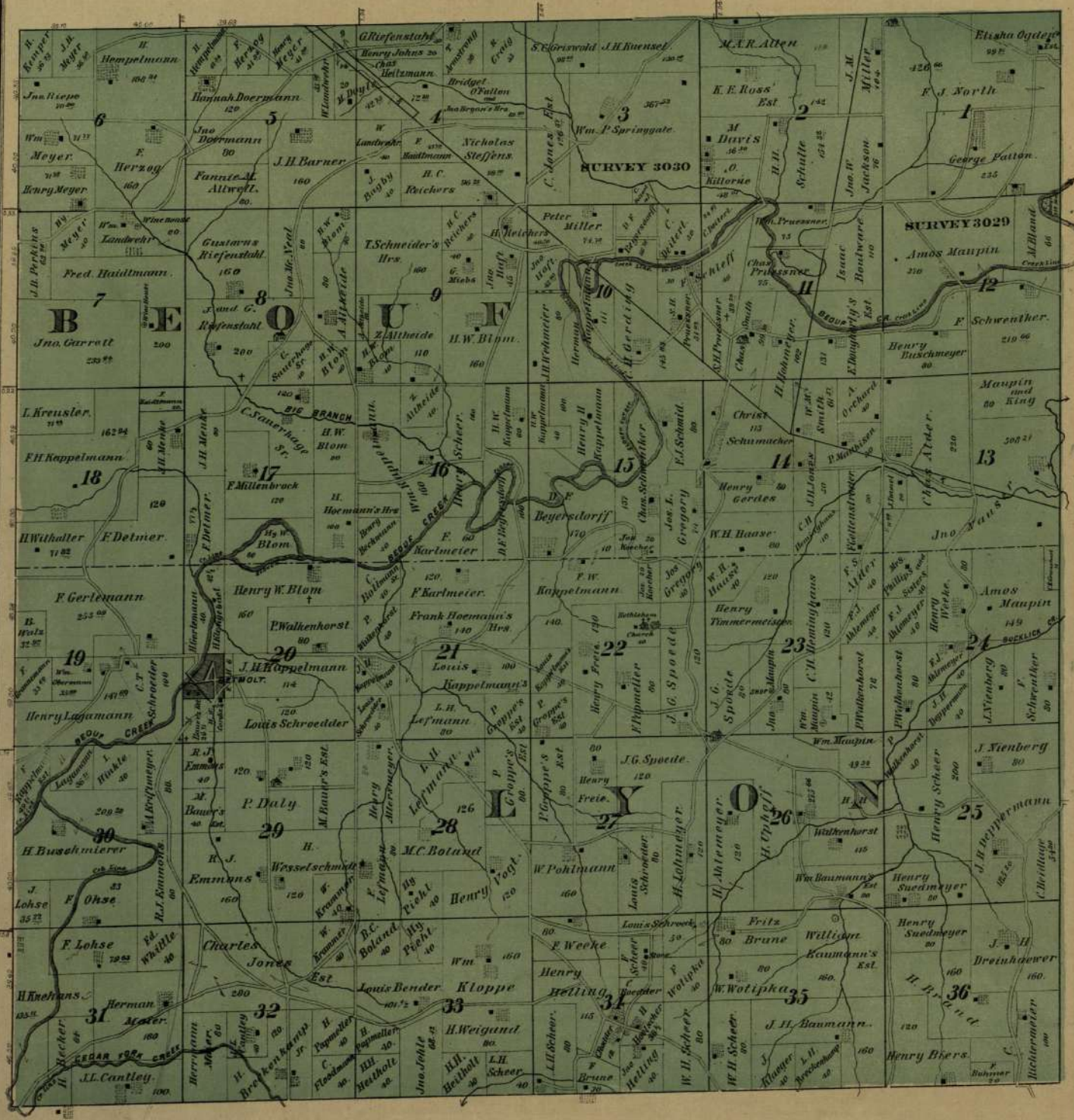

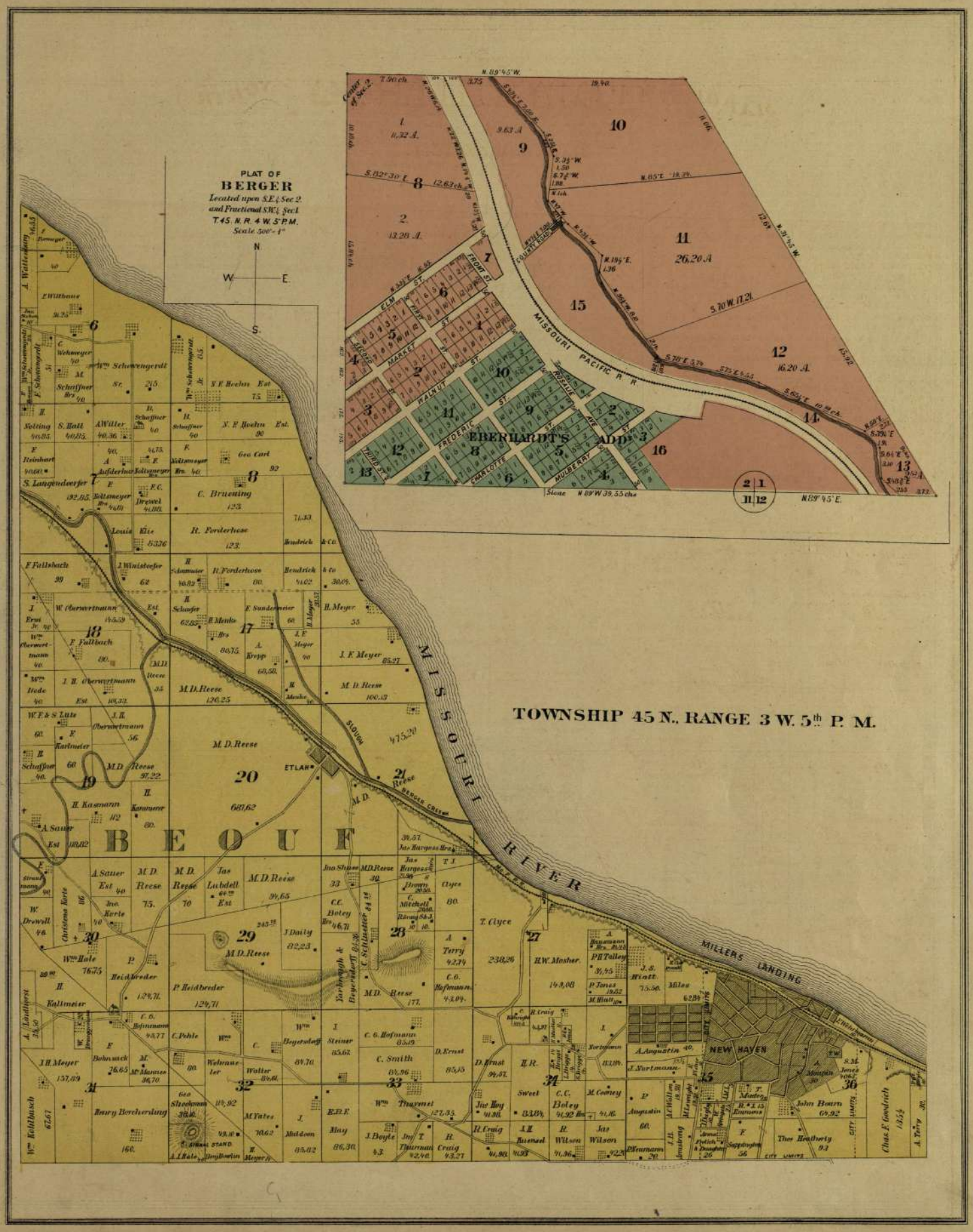
PLAT OF
BERGER
Located upon S.E.¼ Sec. 2
and Fractional S.W.¼ Sec. 1
T. 45. N. R. 4 W. 5 P.M.
Scale 500'=1"
N.
W.
E.
S.
EBERHARDT'S ADDN
MISSOURI PACIFIC R.R.
MISSOURI RIVER
TOWNSHIP 45 N., RANGE 3 W. 5th P. M.
BEOUF
ETLAH
NEW HAVEN
MILLERS LANDING
BERGER CREEK
SIGNAL STAND

MAP OF TOWNSHIP 42 NORTH

RANGE 4, W. 5TH P.M.

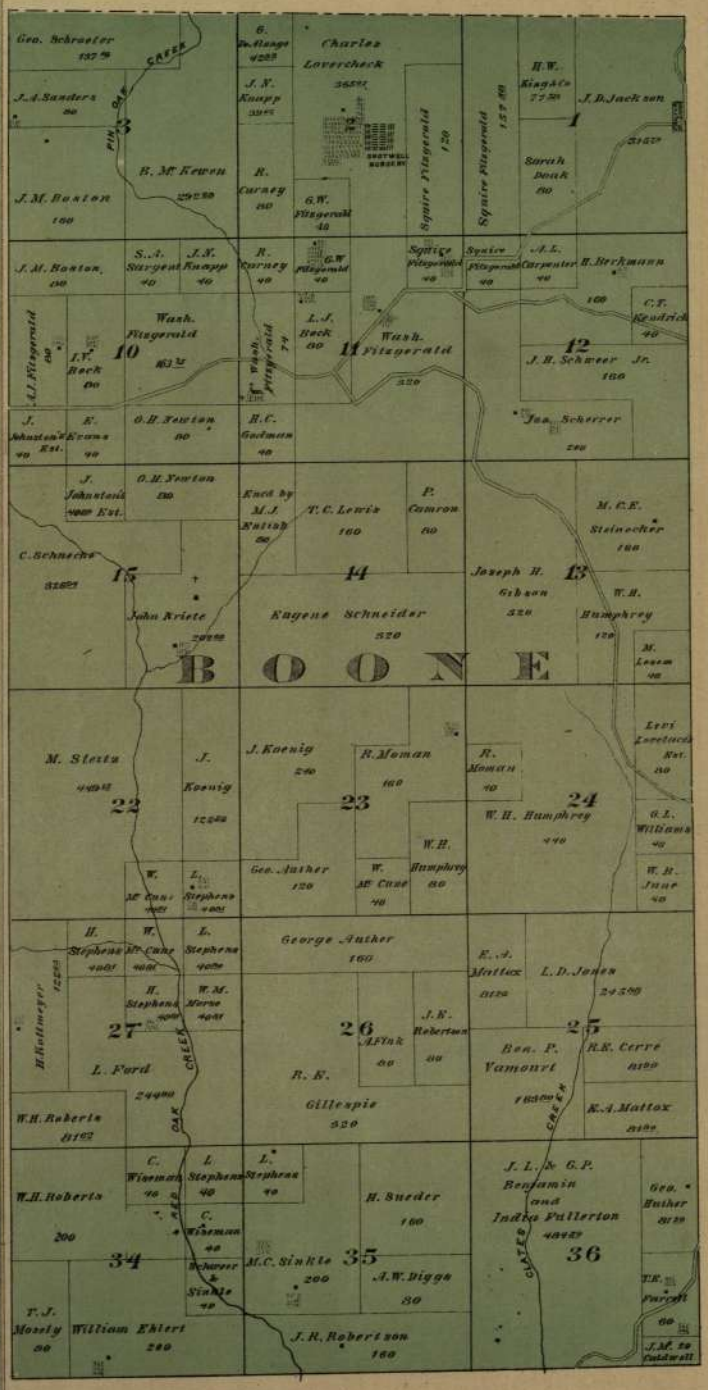

MAP OF TOWNSHIP 43 NORTH

RANGE 4, W. 5TH P.M.

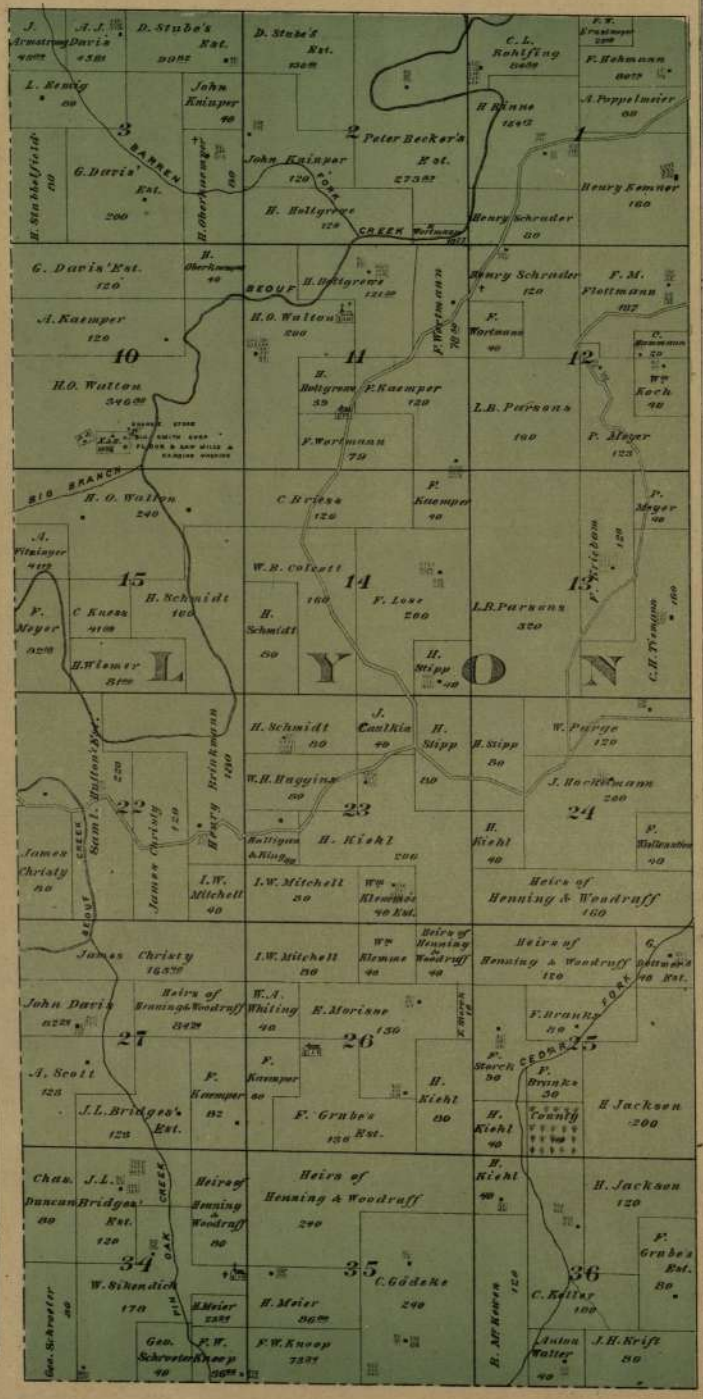

MAP OF TOWNSHIP 44 NORTH, RANGE 4W. 5TH P.M.

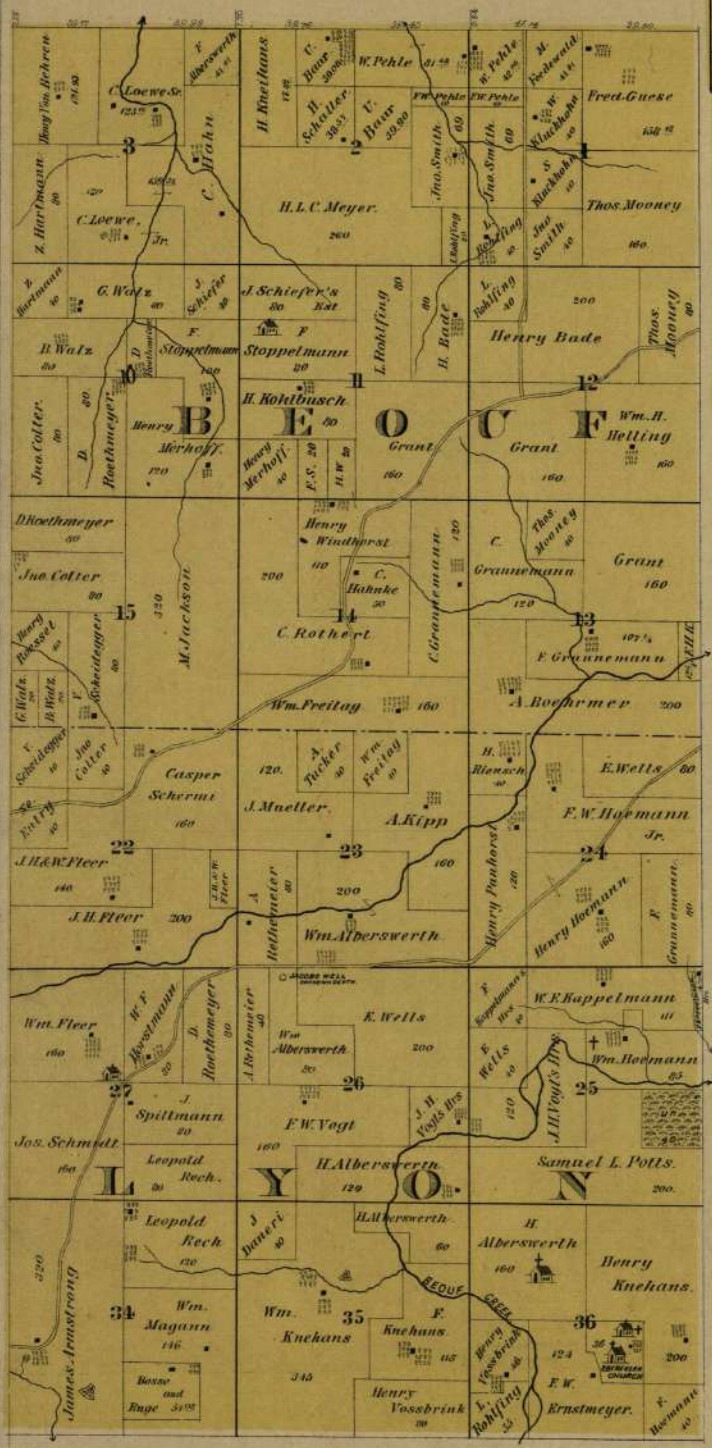

MAP OF TOWNSHIPS 45 & 46 N. RANGE 4W. 5TH P.M.

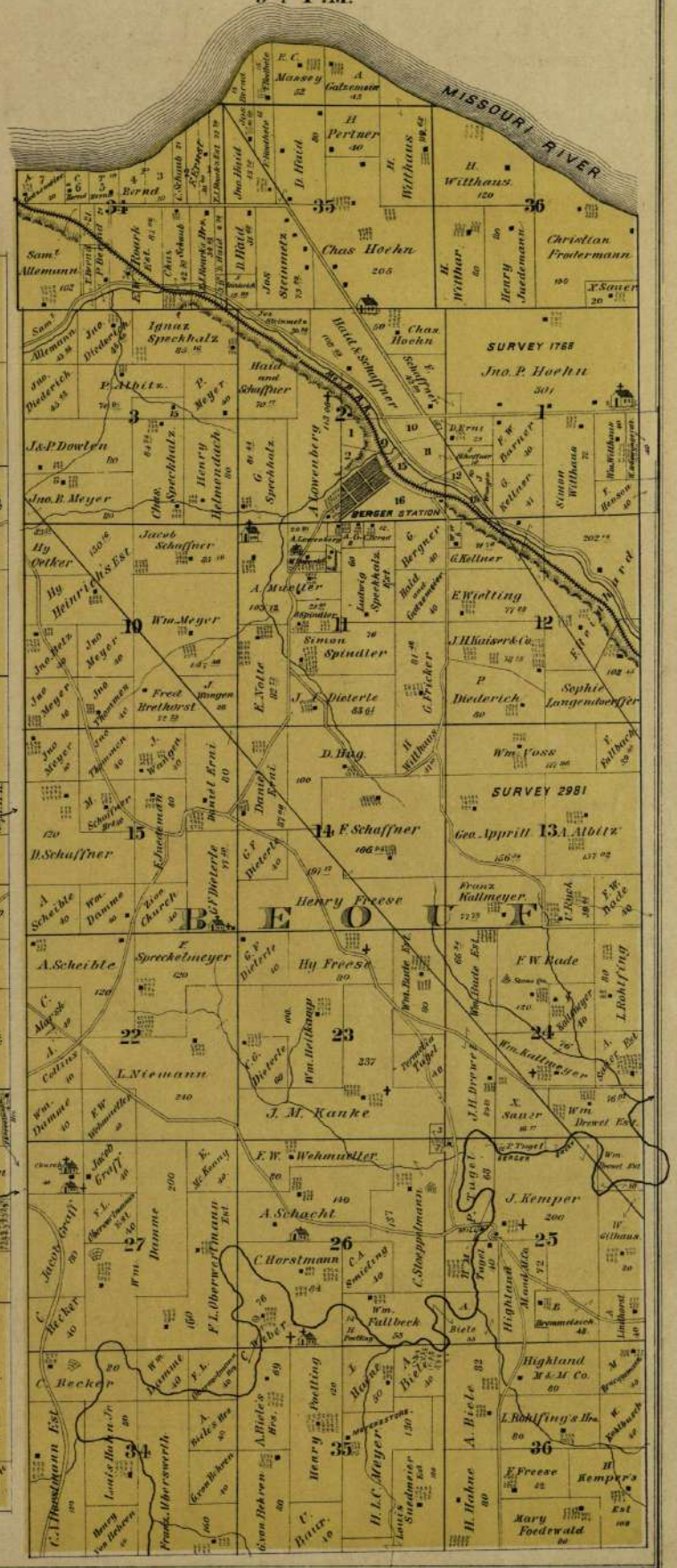

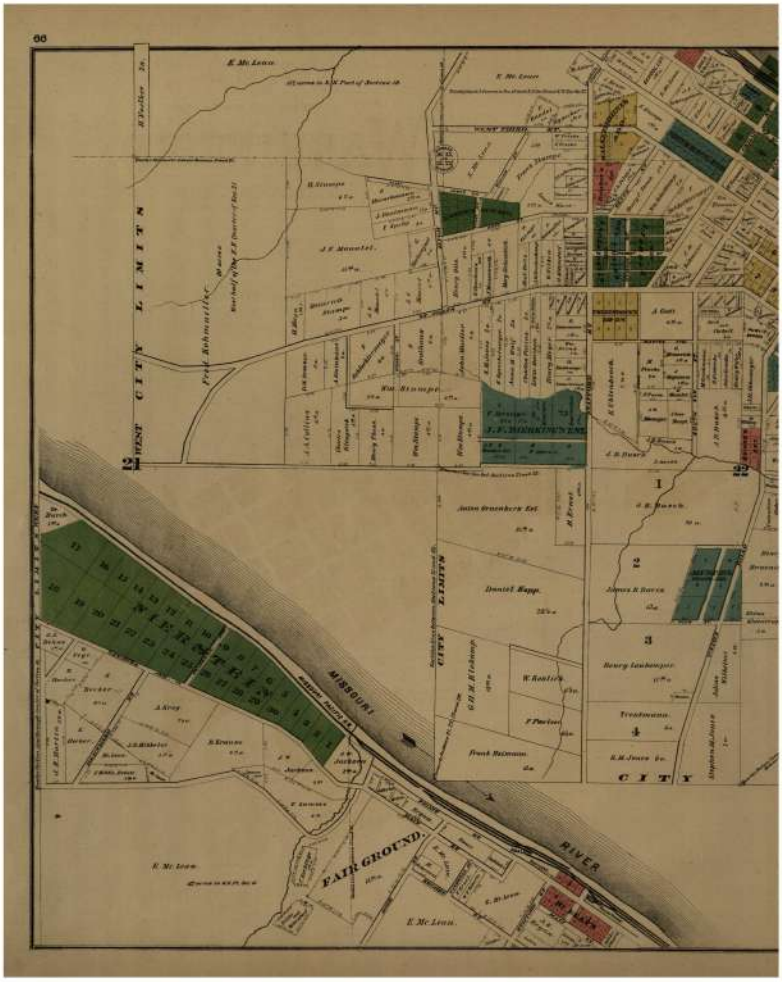
WEST CITY LIMITS
MISSOURI
RIVER
FAIR GROUND
CITY
LIMITS

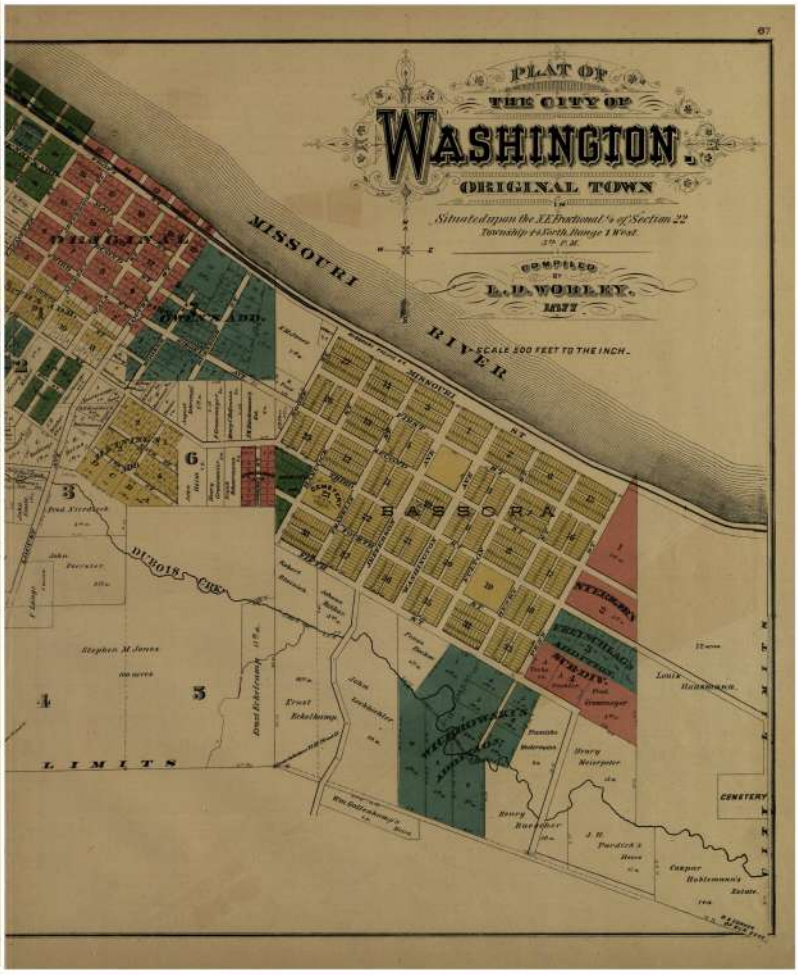
PLAT OF
THE CITY OF
WASHINGTON,
ORIGINAL TOWN
Situated upon the S.E. Fractional ¼ of Section 22
Township 44 North, Range 1 West
5th P.M.
COMPILED
BY
L. D. WORLEY,
1877.
SCALE 200 FEET TO THE INCH.
MISSOURI
RIVER
BASSORA
DUBOIS CRK
LIMITS
CEMETERY

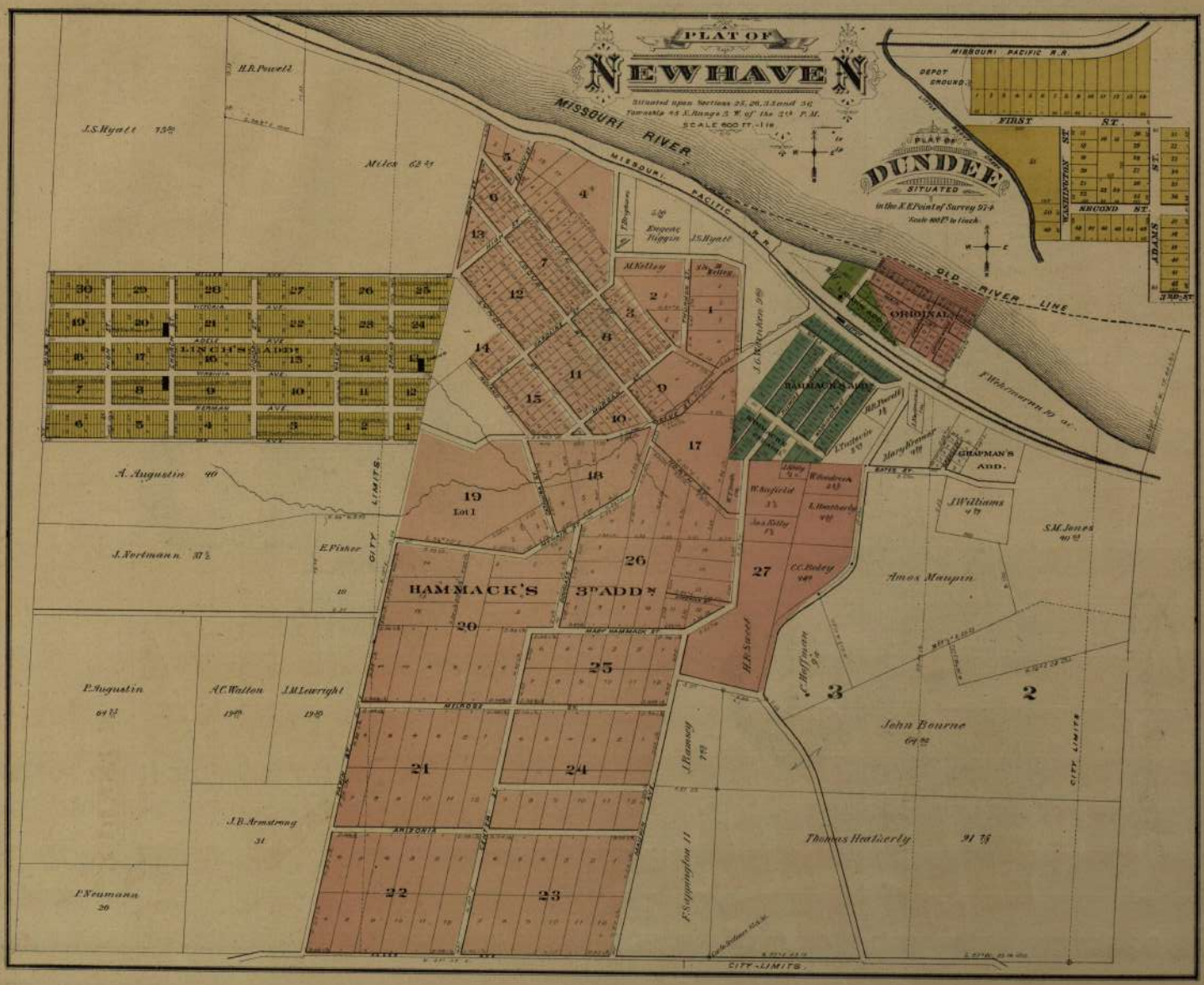
PLAT OF
NEWHAVEN
MISSOURI RIVER
MISSOURI PACIFIC R.R.
DEPOT GROUND
FIRST ST.
PLAT OF
DUNDEE
SITUATED
ORIGINAL
OLD RIVER LINE
WASHINGTON ST.
SECOND ST.
ADAMS ST.
3RD ST.
LINCOLN AVE
VICTORIA AVE
VERMAN AVE
HAMMACK'S
HAMMACK'S 3RD ADD'N
HAMMACK'S ADD'N
CHAPMAN'S ADD.
MARY HAMMACK ST
MISSOURI
ARIZONA
CITY LIMITS
H.R. Powell
J.S. Hyatt
Miles
A. Augustin
J. Nortmann
E. Fisher
P. Augustin
A.C. Walton
J.M. Leurright
J.B. Armstrong
P. Neumann
Eugene Higgins
J.S. Hyatt
M. Kelley
J.C. Wortington
F. Wohrmann
Amos Maupin
S.M. Jones
J. Williams
John Bourne
Thomas Heatherly
F. Sappington
J. Hamey
H.B. Sweet
C.C. Bidey
W. Sheffield
E. Hutchinson
Mary Hammack
J. Tuttle
Lot 1

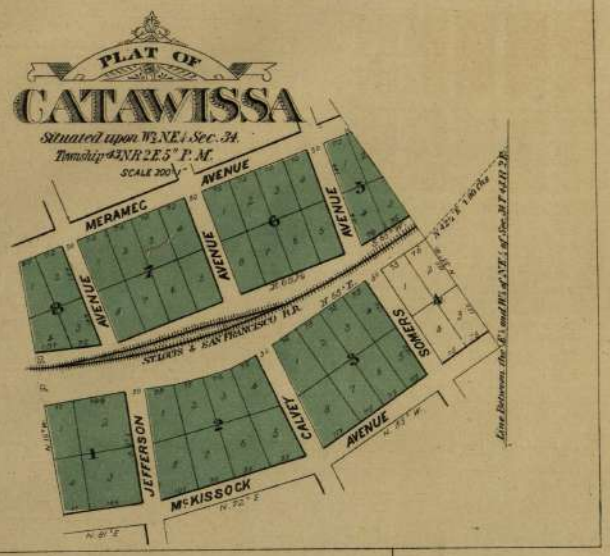
PLAT OF
CATAWISSA
Situated upon W½ NE¼ Sec. 34.
Township 42 N R 2 E 5th P. M.
SCALE 200'-1"
MERAMEC
AVENUE
ST. LOUIS & SAN FRANCISCO R.R.
SOMERS
CALVET
JEFFERSON
McKISSOCK

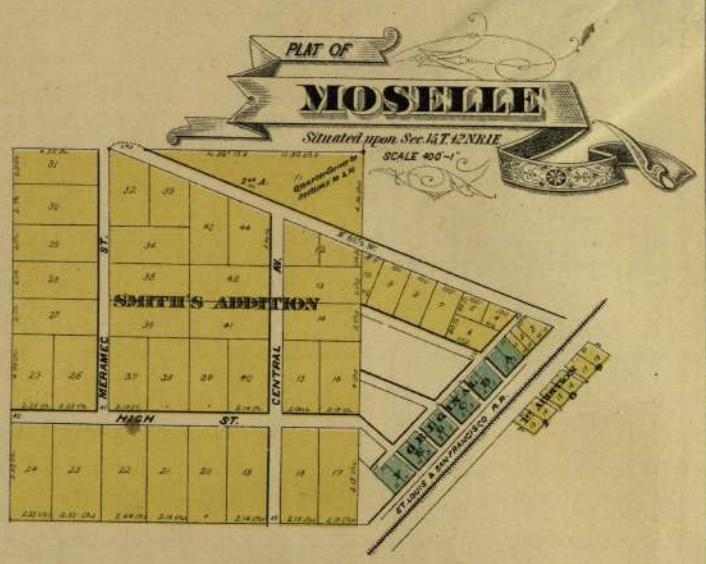
PLAT OF
MOSELLE
Situated upon Sec. 15 T. 42 N R 1 E
SCALE 400'-1"
SMITH'S ADDITION
MERAMEC ST.
CENTRAL AV.
HIGH ST.
ST. LOUIS & SAN FRANCISCO R.R.

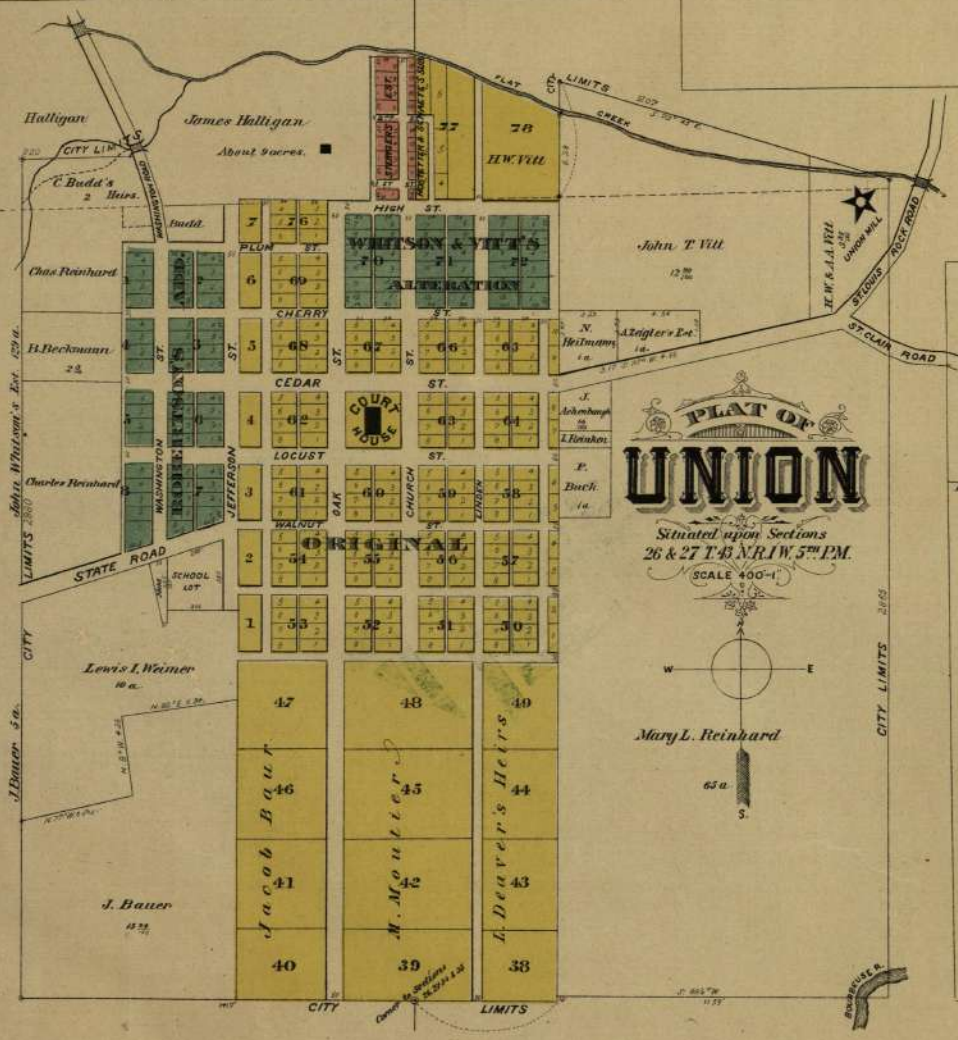
PLAT OF
UNION
Situated upon Sections 26 & 27 T 43 N R 1 W 5th P.M.
SCALE 400'-1"
ORIGINAL
ROBERTS'S ADD.
WHITSON & VITT'S ALTERATION
COURT HOUSE
HIGH ST.
PLUM ST.
CHERRY ST.
CEDAR ST.
LOCUST ST.
WALNUT ST.
JEFFERSON
WASHINGTON
OAK
CHURCH
LINDEN
STATE ROAD
CITY LIMITS
FLAT CREEK
ST. CLAIR ROAD
ST. LOUIS ROCK ROAD
UNION MILL
Halligan
James Halligan
About 9 acres.
C. Budd's 2 Heirs.
Chas. Reinhard
H. Beckmann
Charles Reinhard
John Whitson's Est.
Lewis I. Weimer
J. Bauer
Jacob Baur
M. Moutler
L. Deaver's Heirs
John T. Vitt
H. W. Vitt
Mary L. Reinhard
65 a.
ROBINSUS R.

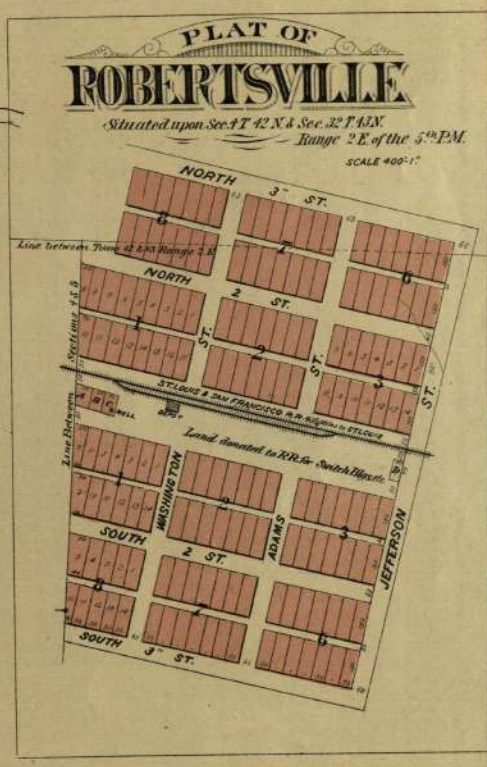
PLAT OF
ROBERTSVILLE
Situated upon Sec. 4 T 42 N & Sec. 32 T 43 N.
Range 2 E of the 5th P.M.
SCALE 400'-1"
NORTH 3rd ST.
NORTH 2 ST.
NORTH 1 ST.
SOUTH 1 ST.
SOUTH 2 ST.
SOUTH 3rd ST.
WASHINGTON
ADAMS
JEFFERSON
ST. LOUIS & SAN FRANCISCO R.R.
Land donated to RR for Switch Yard

PLAT OF
LABADIE
Situated upon Survey 733
T. 44 N. R6 and 2 E.
SCALE 400'=1"
PACIFIC ST.
WASHINGTON ST.
UNION ST.
BENTON ST.
THIRD ST.
SECOND ST.
FRONT ST.
MISSOURI PACIFIC R.R.
DEPOT
LABADIE CREEK
LABADIE ST.
HIGH ST.
PLAT OF
GRAY SUMMIT
Situated upon Sec 5 T. 43 N. R. 2 E.
SCALE 400'=1" N.
W. E.
S.
ROBERTS ST.
MISSOURI PACIFIC R.R.
JEFFERSON ST.
FORD
BRADFORD ST.
STATE ST.
WASHINGTON ST.
MISSOURI
OLD
MAIN ST.
STATE ROAD
ORIGINAL
MISSOURI RIVER
PLAT OF
SOUTH POINT
Situated upon Survey 1925 and a part of fractional Sec. 25 T. 44 N. R. 1 W. 5th P.M.
SCALE 400'=1"
Mrs. D. Kreate
H. Stemme
Hy Stemme
P. Hendrich
J. Halligan
SUBDIVISION OF D. STRIGER'S ESTATE.
MASSEY'S FORK OF DUBOIS CREEK
R. J. R. Nalty
Daniel Scholl
J. Winterle
F. Miller
O'HARA'S ADD.
O'HARA'S SECOND ADD.
ELM ST.
SIMONDS ST.
ST. LOUIS AVE.
CHURCH ST.
DUBOIS ST.
DUBOIS CREEK
STATE ROAD
Hendrich & Co.
LOT 6 BELL'S EST.
C. Elbers
LOT 4 BELL'S EST.
J. Miller
Lange
S.E. corner of Sec. 1925
PLAT OF
DETMOLD
Located upon the NW¼ of the SW¼ of Section 29
T. 44 N. R. 3 W.
SCALE 400'=1"
BLUFF CREEK
CORBIS ST.
WILLIAM ST.
MILL ST.
HENRY ST.
COUNTY ROAD
Chas. Kinney
Yo'n
H. Prenhart
PLAT OF
ETLAH
Located upon Secs. 21 & 22 T. 45 N. R. 3 W.
SCALE 300'=1"
MISSOURI PACIFIC R.R.
BIG BERGER CREEK
CEDAR ST.
FRONT ST.
MAIN ST.
WALNUT ST.
ELM ST.
Quarter Sec. Cor. Between Secs. 21 & 22


PLAT OF
PACIFIC
SCALE 500'=1"
N.
W.
E.
S.
Located on Sec. 12 Tp 23 N. R. 2 E.
5th P.M.

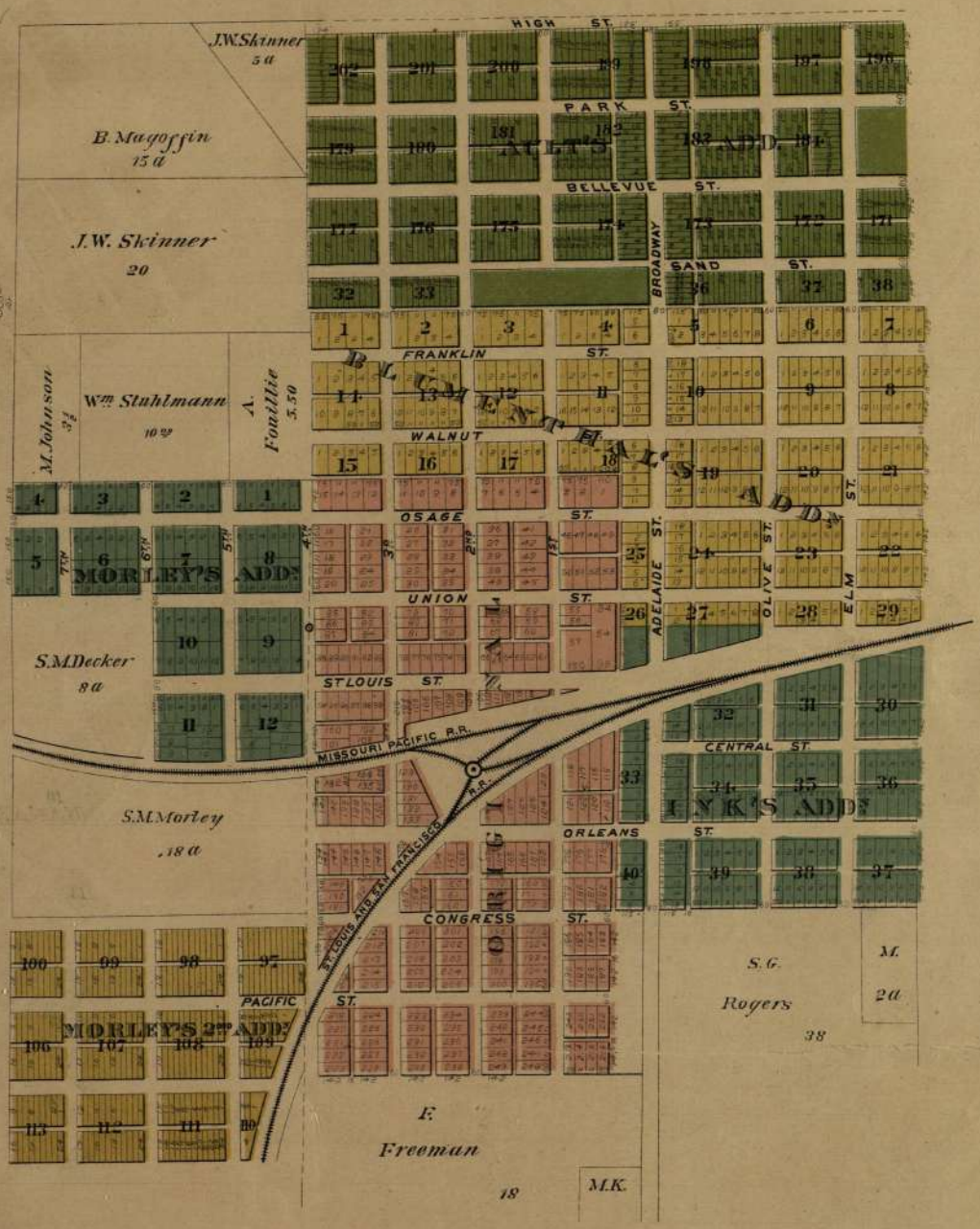
HIGH ST.
PARK ST.
BELLEVUE ST.
BROADWAY
SAND ST.
FRANKLIN ST.
WALNUT
OSAGE ST.
UNION ST.
ST. LOUIS ST.
ADELAIDE ST.
OLIVE ST.
ELM ST.
CENTRAL ST.
ORLEANS ST.
CONGRESS ST.
PACIFIC
MISSOURI PACIFIC R.R.
ST. LOUIS AND SAN FRANCISCO R.R.
J.W. Skinner 5a
B. Magoffin 15a
J.W. Skinner 20
M. Johnson 3a
Wm. Stuhlmann 10a
A. Foutlie 5.50
S.M. Decker 8a
S.M. Morley 18a
MORLEY'S ADDN
MORLEY'S 2ND ADDN
BLUM & EMMERT'S ADDN
INK'S ADDN
S.G. Rogers 38
M. 2a
F. Freeman 18
M.K.